

[Redacted]

[Redacted]





A: EY Report – Interim Methodology for the DCP Extension



Drought Communities Programme Extension Review

Interim methodology for the DCP Extension

13 January 2020

Commercial in confidence

■ ■ ■ ■
The better the question. The better the answer.
The better the world works.



Building a better
working world

13 January 2020

Donna Wieland

Acting Executive Director, Regional Development and Local Government Division
Department of Infrastructure, Transport, Cities and Regional Development
111 Alinga Street
Canberra ACT 2601 Australia

Dear Donna,

RE: INTERIM METHODOLOGY FOR THE DCP EXTENSION

In accordance with your instruction, we have performed the work set out in our engagement agreement dated 10 December 2019 for the development of an interim methodology for the allocation of funds for the Drought Communities Programme Extension ("DCPE" or "Programme").

This report was prepared on the specific instructions of the Department of Infrastructure, Transport, Cities and Regional Development ("DITCRD" or "Department") for the allocation of \$50m of discretionary funds, and should not be used or relied upon for any other purpose. As set out in the engagement agreement, it should not be quoted, referred to or shown to any other parties, unless so required by court order or a regulatory authority, without our prior consent in writing which will not be unreasonably withheld.

The scope and nature of our work, including the basis and limitations, are detailed in the engagement agreement which was signed on 10 December 2019, with our field work commencing on 29 November 2019 and our final report being completed on 13 January 2020. Therefore, our report does not take account of events or circumstances arising after that date.

The nature and content of this report is reflective of the specific scope of our engagement, the amount and accuracy of information provided to us and the timescale within which the report was prepared. Our report to you is based on inquiries of and discussions with management and a review of documentation made available to us. We have not sought to verify the accuracy of the underlying data or the information and explanations provided to us by the Department and other parties involved. This engagement did not involve a formal reliance based due diligence exercise on the financial information provided.

Our work did not constitute an audit or review in accordance with Australian Auditing Standards and, consequently, no assurance or audit opinion is expressed. Our services are performed and our report is prepared for the Department of Infrastructure, Transport, Cities and Regional Development only, and we disclaim all liability to any other party in connection with the Services and/or our report.

It has been a pleasure working with you on this strategic initiative.

Yours sincerely



Darren Chua

EY Partner

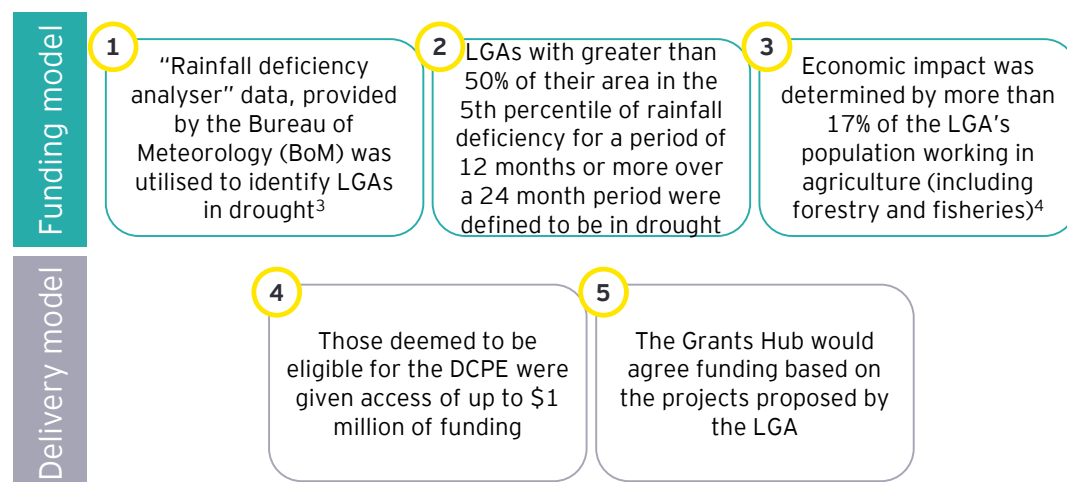
Executive summary

- ▶ Drought continues to be an enduring part of the Australian landscape with States and Territories around the country continuing to declare drought and request support, including from the Commonwealth Government
- ▶ On the 14th of November 2019 EY commenced a review of the Drought Communities Programme Extension (DCPE). The findings of this review indicated that the programme had many strengths including providing much needed rapid economic stimulus for communities affected by drought. The review also found a number of areas for improvement. Our recommendations included developing an interim funding model along with a broader refresh of the programme. These are detailed in our report titled *“How can the DCPE be designed to rapidly respond to the effects of drought through economic stimulus?”* from the 9th of January 2020
- ▶ This paper outlines the interim funding methodology, which has been developed to enable further immediate funding to be made available to Local Government Areas (LGAs) which are being economically impacted by drought. This recognises that a broader refresh of the program takes longer to complete
- ▶ To enable rapid stimulus, two options of interim funding methodology have been considered. One being simplified while the other is enhanced
- ▶ The simplified interim methodology:
 - ▶ Targets LGAs that have not received drought assistance funding under the DCPE
 - ▶ Uses a single time period of consecutive rainfall deficiency and uses a more widely used rainfall deficiency indicator
 - ▶ Expands and adjusts data sets to include downstream agricultural employment and focuses on hours worked in overall employment in the LGA
 - ▶ Uses a two tier system of funding to ensure adequate funding is supplied to LGAs based on size (as measured using population)
- ▶ The enhanced methodology:
 - ▶ Targets LGAs that have not received drought assistance funding under the DCPE
 - ▶ Multiple time periods are used and weighted to review rainfall deficiency, using a more widely used rainfall deficiency indicator
 - ▶ Increases the data sets used to include the absolute employment numbers in agricultural and downstream industries, weighted against the figures as a percentage of overall employment in the LGA. This is measured using hours worked in overall employment in the LGA
 - ▶ Allocates funding based on a matrix assessment of need, along with a three tiered assessment of funding using LGA size (as measured using population)
- ▶ While this interim methodology has been developed to improve the identification of drought conditions and the wider economic exposure to those conditions, it is limited to internal analysis performed by EY. It could be further developed and refined through consultation with relevant Government agencies and impacted regions. These limitations should be addressed in the broader programme refresh

The purpose of this engagement is to recommend interim adjustments to the current DCPE as a solution for allocating grants to drought-affected communities

- ▶ Drought continues to be an enduring part of the Australian landscape with States and Territories continuing to declare drought and request support, including from the Commonwealth Government
- ▶ With 100% of NSW declared to be in drought or drought-affected¹, and another 67.4% of QLD being declared to be in drought on the 1st of December 2019², it is clear that economies impacted by the drought are still in need of rapid stimulus activity
- ▶ Recently, the Department engaged EY to perform a review of the DCPE
- ▶ The review titled *“How can the DCPE be designed to rapidly respond to the effects of drought through economic stimulus?”*, identified that the current DCPE had many strengths including providing much needed rapid economic stimulus for communities affected by drought. However, there has been several opportunities for improvement identified
- ▶ The purpose of this programme remains to provide rapid economic stimulus to communities that are impacted by drought. As identified in our previous report, a range of other programs are targeting other stakeholders (such as farmers) that are also impacted by drought
- ▶ While the Government considers the review and any subsequent actions, this interim funding methodology has been developed to inform the allocation of further immediate funding to LGAs which are being impacted by drought. The focus of this interim model is on the funding model as shown in Figure 3, with the delivery model to remain unchanged
- ▶ The interim funding model was developed in a three-week period in close liaison with the Department
- ▶ This report provides an overview of the interim methodology developed

Figure 3: Previous DCPE methodology



¹NSW Department of Primary Industries, 2019

²Queensland Government, 2019

³This data set is no longer produced by the BoM

⁴This figure is based on absolute headcount in the region and not FTE, using place of residence data from the 2016 census

Simplified interim methodology



The simplified interim funding model involves three stages to identify funding for eligible communities

1

Evaluate the severity of drought for each LGA using 24 month rainfall deficiency data

- ▶ Rainfall deficiency over 24 consecutive months is used as the primary indicator of drought
- ▶ This is measured using % of the LGA which has been rainfall deficient in the 5th percentile
- ▶ A 5th percentile rainfall deficiency indicates the lowest 5% of rainfall in the LGA since 1900
- ▶ LGAs with more than 50% of the area in the 5th percentile are deemed to be eligible for step 2
- ▶ Data is obtained from the Bureau of Meteorology and is current up until the 30th of November 2019

2

Evaluate the exposure to economic impact as a result of drought by analysing employment data for each LGA

- ▶ Economic exposure is determined by reviewing the agricultural (excluding forestry and fisheries) and related downstream employment¹ in the LGA
- ▶ The employment figures are measured as the % of hours worked as a proportion of overall employment in the LGA, by place of residence
- ▶ The agricultural and downstream employment percentages are added together to give an overall economic exposure percentage
- ▶ LGAs that meet step 1 are then ranked by the economic exposure percentage
- ▶ Data is obtained from the 2016 Census and is measured according to the number of full time equivalent workers (FTE) who reside in the LGA

3

Funding amount is scaled based on LGA population

- ▶ LGAs are ranked by economic exposure percentage
- ▶ Those with Modified Monash Model (MMM) ratings of 1 are removed as these areas are considered metropolitan and generally have less exposure to the economic impacts of drought. MMM 2's (inner regional) may be considered subject to ministerial judgement
- ▶ LGAs with a population above 1,000 are allocated \$1m
- ▶ LGAs with a population below 1,000 are allocated \$500k
- ▶ LGAs that have previously received funding are removed, as they have recently been funded and are working on DCPE projects
- ▶ Final funding decisions are made by the Minister for Water Resources, Drought, Rural Finance, Natural Disaster and Emergency Management

¹Downstream employment sectors are described in step 2 of the enhanced interim methodology

Enhanced interim methodology



The enhanced interim funding model involves four stages to identify funding for eligible communities

1

Evaluate the severity of drought for each LGA using a 'drought index'

- ▶ Rainfall deficiency is used as the primary indicator of drought. This is measured using % of the LGA which has been rainfall deficient
- ▶ A drought index (between 0 and 1), is determined using the 5th percentile rainfall deficiency which indicates the lowest 5% of rainfall since 1900, using four time periods
- ▶ Longer time periods (e.g. 48 months) are more heavily weighted
- ▶ An index of 0 indicates that a LGA has no measured average rainfall deficiency in the 5th percentile
- ▶ An index of 1 indicates that 100% of the LGA is in the 5th percentile of deficiency

2

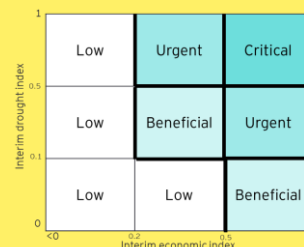
Evaluate the exposure to economic impact as a result of drought using an 'economic index'

- ▶ A factor model is used to assess exposure to economic impact as a result of drought, and allocate it into an interim economic index (between 0 and 1)
- ▶ Factors used to determine the index include employment in the agriculture sector (excluding forestry and fisheries) and downstream processing (relative and absolute measures)
- ▶ An index of 0 indicates that the LGA is less likely to be economically impacted
- ▶ An index of 1 indicates that the LGA is likely to be significantly economically impacted

3

Combine indices to obtain an overall categorisation of funding need

- ▶ Funding need is identified using the drought and economic indices
- ▶ Locations which have:
 - ▶ Large and diverse economies such as Metropolitan areas, are removed using the MMM. These areas generally have less exposure to the economic impacts of drought
 - ▶ Previously received funding are also removed, as they are working on DCPE projects already



4

Funding amount is scaled based on need and LGA population

- ▶ Funding is allocated based on the level of need and population of the LGA

Level	Population	Funding Allocation
Critical	>15 000	\$1 million
Critical	<15 000	\$750K
Urgent	>5000	\$750K
Critical	<5000	\$500k
Urgent	<5000	\$500k
Beneficial	>0	\$500k

- ▶ Final funding decisions are made by the Minister for Water Resources, Drought, Rural Finance, Natural Disaster and Emergency Management

Evaluating the severity of drought for each LGA is based primarily on rainfall deficiency

1

Historical rainfall deficiency is assessed

The % of the LGA in the 5th percentile is measured using 18, 24, 36 and 48 month periods

- ▶ The BoM designates rainfall totals significantly lower than the average (over the record from 1900) for a given period at a given location as a rainfall deficiency. A percentile is a value where a certain percentage of observations fall below that value. Therefore, the 5th percentile is defined as the lowest 5% of rainfall totals since circa 1900 for a particular location (e.g. LGA) over a particular time period (e.g. 24 months)
- ▶ 5th percentile data is used. This therefore captures the LGAs suffering the most extreme rainfall deficiency relative to other percentiles for each respective period
- ▶ A prolonged duration of rainfall deficiency is best measured by longer time periods. We have therefore selected 48, 36, 24 and 18 month periods to indicate drought
- ▶ As 12 months is not a clear indicator of a prolonged deficiency, we have used 18 months as the minimum period duration
- ▶ In order to capture the regions experiencing drought for a significant period of time, whilst still being in immediate need, we have selected periods from 18 to 48 months

Weighting is applied for each time period

The rainfall deficiency data for the 48, 36, 24 and 18 month periods is weighted respectively at 35%, 25%, 20% and 20%

- ▶ In line with the prolonged duration of drought, longer time periods are weighted more heavily than that of the shorter time periods
- ▶ As such, regions experiencing drought for a significant period of time are identified as being in greater need than that of regions only recently suffering from drought
- ▶ 5th percentile data is extracted for each of the identified time periods (48, 36, 24 and 18 months)

Sum the weighted data to obtain the interim drought index

- ▶ The total interim drought index is calculated by summing the weighted rainfall deficiency percentage
- ▶ The index ranges between 0 and 1
- ▶ An index of 0 indicates that a LGA has no measured average rainfall deficiency at the 5th percentile
- ▶ An index of 1 indicates that 100% of the LGA is in the 5th percentile of deficiency over each time period

Rank the LGAs by the interim drought index

- ▶ All LGAs in Australia are ranked

Evaluating the exposure to economic impact as a result of drought has been expanded to provide a more robust data set

2

The relative factor of regional economic impacts is analysed

- ▶ Historical proportion of direct employment in the agriculture sector
- ▶ Historical proportion of indirect employment in the downstream processing sector

- ▶ This factor is analysed to estimate the direct impact the drought has on the agriculture sector
- ▶ It indicates the relative size or % of the employment in the LGA that is in the agriculture sector as defined by the 1-digit ANZSIC category, excluding employment in the forestry and fisheries sectors
- ▶ The 2018 LGA boundary changes are incorporated into the data used
- ▶ Estimations of the indirect impact the drought has on downstream sectors has been assessed
- ▶ This factor indicates the relative size or % of the employment in the LGA that is in the downstream sectors including, Meat and Meat Product Manufacturing, Dairy Product Manufacturing, Fruit and Vegetable Processing, Oil and Fat Manufacturing, Grain Mill and Cereal Product Manufacturing, Bakery Product Manufacturing, Sugar and; Beverage and Confectionery Manufacturing and Other Food Product Manufacturing
- ▶ The data used for this analysis is employment by hours worked from the 2016 ABS Census, converted into FTE workers

Absolute factors of regional economic impacts are analysed

- ▶ Historical total direct and indirect employment

- ▶ This factor is designed to capture the absolute size of the direct and indirect employment in the LGA
- ▶ The data used for this analysis is employment by hours worked from the 2016 ABS Census, converted into FTE workers
- ▶ This is used to ensure that LGAs with large populations who are affected are weighted appropriately

Weighting is applied for each factor

- ▶ Applicable weightings are applied for each economic factor:
 - ▶ 40% direct employment
 - ▶ 35% indirect employment
 - ▶ 25% absolute direct and indirect employment

Sum the weighted data to derive the interim economic index

- ▶ The total interim economic index is calculated by summing the weighted economic factor percentages
- ▶ The index ranges between 0 and 1
- ▶ An index of 0 indicates that the LGA is less likely to be economically impacted
- ▶ An index of 1 indicates that the LGA is likely to be significantly economically impacted

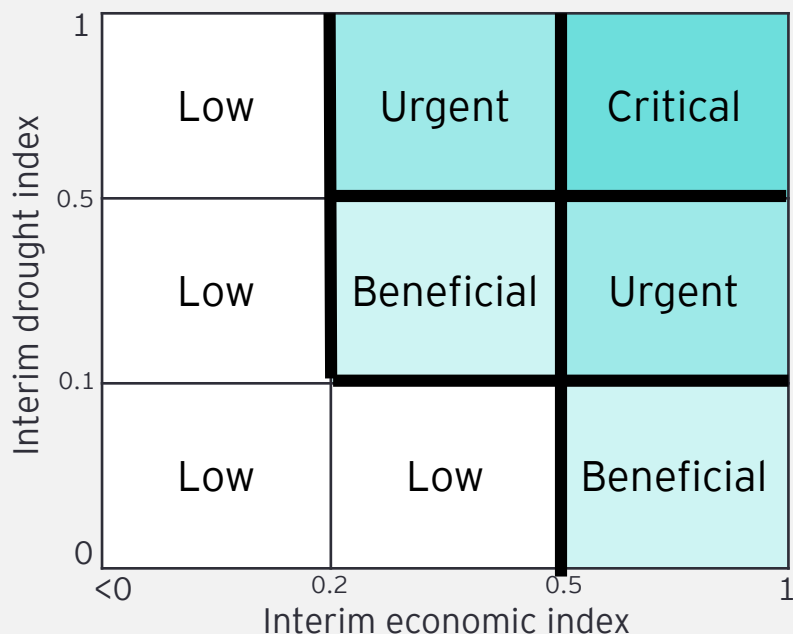
Rank the LGAs by interim economic index

- ▶ All councils in Australia are ranked

Funding is allocated according to the assessed level of funding need and the size of the LGA

Assessed level of funding need

- ▶ LGAs are allocated into defined levels of need based on their interim drought and economic indices
- ▶ Each level determines the maximum funding that can be received by each LGA
- ▶ The eligibility calculation therefore weights drought and economics together. This ensures the key purpose of the DCPE is being met, assisting communities that are economically impacted by the effects of drought
- ▶ Thresholds have been determined based on their correlation to the purpose of the DCPE
- ▶ LGAs that have a MMM score of 1 or 2 do not meet eligibility criteria and are removed. Unincorporated areas should be separately listed for consideration by the Minister



3

LGA size

- ▶ Allocation of funding is then apportioned based on the size of the LGA, measured in terms of set population thresholds
- ▶ This is intended to provide an appropriate level of funding to LGAs with an assessed funding need, with the size of the community being considered

Level	Population	Funding Allocation
Critical	>15 000	\$1 million
Critical	<15 000	\$750K
Urgent	>5000	\$750K
Critical	<5000	\$500k
Urgent	<5000	\$500k
Beneficial	>0	\$500k
Low	>0	Not Eligible

4

Ranking within levels

- ▶ LGAs within each level are ranked using the interim economic index. This is because the purpose of the DCPE is to assist communities economically affected by drought

We applied key findings from our review of the existing DCPE programme, applying thresholds for more flexible decision-making

- ▶ The review of the current DCPE indicated that metrics were used too rigidly to account for the complex nature of communities economically impacted by drought. This resulted in some LGAs not being considered for the DCPE despite potentially being in need
- ▶ In response to this limitation, thresholds have been applied across the interim model, enabling increased flexibility for both the eligibility of LGAs for the DCPE and the amount of funding which is provided
- ▶ Eligibility of LGAs and funding provided within the thresholds is at the discretion of the Minister

Metric	Threshold	Rationale
Drought index	10%	<ul style="list-style-type: none"> ▶ When categorising LGAs to levels of assessed need based on the process outlined on page 8, the following thresholds are applied to the drought and economic index factors respectively: <ul style="list-style-type: none"> ▶ Drought Index threshold: 0.1, 0.5 ▶ Economic Index threshold: 0.2, 0.5
Economic index	10%	<ul style="list-style-type: none"> ▶ By applying a discretionary threshold, LGAs with drought or economic indexes within 10% of these thresholds may be considered eligible to ensure LGAs do not miss out based on marginal factors
Population	10%	<ul style="list-style-type: none"> ▶ The 10% threshold applied to the population thresholds impacts the scalability of funding ▶ The maximum funding available to LGAs is determined by their assessed level of need, scaled by population ▶ Therefore, by applying a 10% variance to this factor, LGAs with populations within the applicable ranges may be eligible for increased funding
Modified Monash Model	Change rating 2 to be eligible	<ul style="list-style-type: none"> ▶ To ensure that funding is allocated to regional LGAs experiencing drought and the associated economic impacts on drought, funding to LGAs with Modified Monash Model (MMM) ratings of 1 or 2 are excluded ▶ Ministerial judgment may be applied to consider any LGAs with MMM ratings of 2, making these LGAs eligible for funding allocation where they meet the drought and economic index factors
Short-term deficiency and actual rainfall consideration	6 months	<ul style="list-style-type: none"> ▶ The following rainfall data can also be considered: <ul style="list-style-type: none"> ▶ 6 month rainfall deficiency in the 10th percentile ▶ 6 month actual rainfall (absolute measure) ▶ Although this data is not an input within the model itself, the inclusion of this data as a consideration for the application of Ministerial judgment could ensure that LGAs impacted by drought, with the greatest assessed need, receive funding by identifying LGAs that may have received significant rainfall in the last 6 months

The interim methodology has several key limitations - these should be considered in the programme refresh

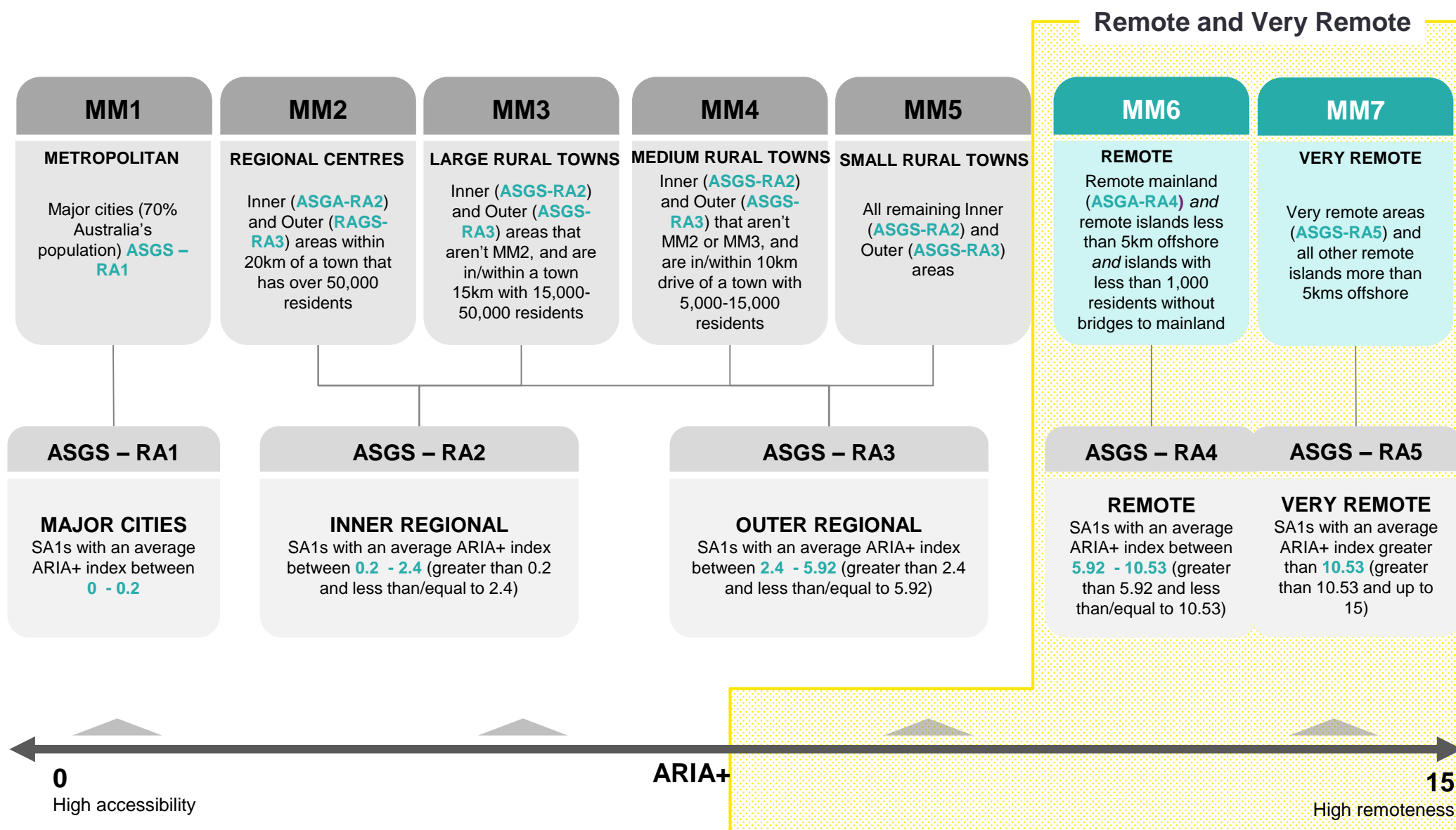
Previously funded LGAs are excluded	<ul style="list-style-type: none"> ▶ LGAs that have previously received funding under the DCPE are not considered for the interim methodology as they recently received funding and are working on DCPE projects. While many LGAs may have sufficient funding, and some may have limited capacity for further immediate stimulus, some may warrant additional funds. This has not been investigated as part of this engagement
Time limitation on interim method development	<ul style="list-style-type: none"> ▶ The current effects of drought require a rapid allocation of funds to enable economic stimulus. This has impacted the ability to investigate all data options to include in the methodology. It could be further developed and refined through consultation with relevant government agencies and impacted regions
LGA and other stakeholder engagement	<ul style="list-style-type: none"> ▶ No LGA engagement activity has been conducted beyond the Department providing insight on their experiences. This is due to time constraints and the nature of developing this methodology as an interim approach for DCPE
Eligibility and capped funding allocation is the focus of this engagement	<ul style="list-style-type: none"> ▶ The methodology developed covers the identification of LGAs available for funding only, it does not include changes to the mode of delivery ▶ As there is no universal definition of drought, Federal and State declarations of drought-affected areas may vary and therefore, may not be accurately identified ▶ The amount of funding able to be allocated is capped at the current \$50 million of DCPE funds available ▶ Thresholds applied may need to be re-configured for subsequent iterations of this interim model
Data from external sources is relied upon	<p>Data relied on is provided by¹:</p> <ul style="list-style-type: none"> ▶ The Department of Health ▶ The Bureau of Meteorology (BoM) ▶ The Australian Bureau of Statistics (ABS)
Data analysis limitations	<ul style="list-style-type: none"> ▶ By utilising only historical rainfall data, forecasted rainfall is not considered and therefore any fluctuations in future rainfall patterns are not accounted for ▶ As rainfall deficiency data is derived on an individual LGA basis, relative to that LGA's historical rainfall deficiency, prolonged drought may not be identified ▶ Census data used to determine the economic impacts of drought is dated 2016 and therefore may not be an accurate reflection of the current economic climate. Additionally, the nature of data collection for transient workforces in the Census notes their place of residence and their location on the day of the Census ▶ The model focuses on the impacts of drought on an LGA boundary basis, therefore, cross-LGA downstream impacts may not be identified (for example, an LGA not in drought but being impacted as a result of downstream processing activity) ▶ The determination of a "drought-affected area" is based on rainfall deficiency in the 5th percentile. It does not include other environmental factors such as soil moisture, temperature and whether the rainfall detected was during a beneficial period. The implications of onset desertification have not been considered and individual local conditions are not reflected

¹See Appendix 2 for more detail

Appendices



Appendix 1: The Modified Monash Model is being used to determine if LGAs are in metropolitan areas



Appendix 2: Data sources used

Data Point	Source
Historical Rainfall Deficiency	Bureau of Meteorology - Rainfall Deficiency Data current to November 30 2019
Direct employment	Australian Bureau of Statistics Census (2016)
Indirect employment	Australian Bureau of Statistics Census (2016)
Population	ABS.Stat Estimated Resident Population by LGA (ASGS 2018), 2001 to 2018
Local Government Regions	ABS cat. no. 1270.0.55.003 - Australian Statistical Geography Standard (ASGS): Volume 3 - Non ABS Structures, July 2018
Modified Monash Model	Australian Government Department of Health

About EY

EY is a global leader in assurance, tax, transaction and advisory services. The insights and quality services we deliver help build trust and confidence in the capital markets and in economies the world over. We develop outstanding leaders who team to deliver on our promises to all of our stakeholders. In so doing, we play a critical role in building a better working world for our people, for our clients and for our communities.

EY refers to the global organization, and may refer to one or more, of the member firms of Ernst & Young Global Limited, each of which is a separate legal entity. Ernst & Young Global Limited, a UK company limited by guarantee, does not provide services to clients. Information about how EY collects and uses personal data and a description of the rights individuals have under data protection legislation is available via ey.com/privacy. For more information about our organization, please visit ey.com.

© 2020 Ernst & Young, Australia.
All Rights Reserved.

Liability limited by a scheme approved under Professional Standards Legislation.

ED None

In line with EY's commitment to minimise its impact on the environment, this document has been printed on paper with a high recycled content.

The summary of findings contained in this document are based on the findings of the report prepared at the request of The Department of Infrastructure, Cities and Regional Development solely for the purposes of the interim allocation of discretionary funds, and is not appropriate for use for other purposes. This summary is provided for information purposes only in order to understand the methodology applied and should not be taken as providing specific advice on any issue, nor may this summary be relied upon by any party other than the Department of Infrastructure, Cities and Regional Development. In carrying out our work and preparing this Ernst & Young has worked solely on the instructions and information of the Department of Infrastructure, Cities and Regional Development, and has not taken into account the interests or individual circumstances of any party other than the Department of Infrastructure, Cities and Regional Development. Ernst & Young does not accept any responsibility for use of the information contained in this summary and makes no guarantee nor accept any legal liability whatsoever arising from or connected to the accuracy, reliability, currency or completeness of any material contained herein. Ernst & Young expressly disclaims all liability for any costs, loss, damage, injury or other consequence which may arise directly or indirectly from use of, or reliance on, this report.

ey.com


[Redacted]

[REDACTED]



[Redacted]
































How can the DCPE be designed to rapidly respond to the effects of drought through economic stimulus?

Drought Communities Programme Extension Review Summary Pack

9 January 2020

Commercial in confidence



The better the question. The better the answer.
The better the world works.



Building a better
working world

9 January 2020

Donna Wieland

Acting Executive Director, Regional Development and Local Government Division
Department of Infrastructure, Transport, Cities and Regional Development
111 Alinga Street
Canberra ACT 2601 Australia

Dear Donna,

RE: INDEPENDENT REVIEW OF THE DROUGHT COMMUNITY PROGRAM EXTENSION

In accordance with your instruction, we have performed the work set out in our engagement agreement dated 14 November 2019 for an independent review on the Drought Communities Program Extension ("DCPE" or "Program").

This report was prepared on the specific instructions of the Department of Infrastructure, Transport, Cities and Regional Development ("DITCRD" or "Department") for a review on the Program, and should not be used or relied upon for any other purpose. As set out in the engagement agreement, it should not be quoted, referred to or shown to any other parties, unless so required by court order or a regulatory authority, without our prior consent in writing which will not be unreasonably withheld.

The scope and nature of our work, including the basis and limitations, are detailed in the engagement agreement which was signed on 14 November 2019, with our field work commencing on 12 November 2019 and our final report being completed on 9 January 2020. Therefore, our report does not take account of events or circumstances arising after that date.

The nature and content of this report is reflective of the specific scope of our engagement, the amount and accuracy of information provided to us and the timescale within which the report was prepared. Our report to you is based on inquiries of and discussions with management and a review of documentation made available to us. We have not sought to verify the accuracy of the underlying data or the information and explanations provided to us by the Department and other parties involved in the review. This review did not involve a formal reliance based due diligence exercise on the financial information provided.

Our work did not constitute an audit or review in accordance with Australian Auditing Standards and, consequently, no assurance or audit opinion is expressed. Our services are performed and our report is prepared for the Department of Infrastructure, Transport, Cities and Regional Development only, and we disclaim all liability to any other party in connection with the Services and/or our report.

It has been a pleasure working with you on this strategic initiative.

Yours sincerely



Darren Chua

EY Advisory Partner

A review of the DCPE was requested to determine how to improve rapid economic stimulus in drought affected communities



Situation

- ▶ Australia is experiencing **one of the worst droughts in its history**, calling for a holistic response
- ▶ Australia's Drought Response Plan states a **holistic response to drought** comprising of immediate action, community support and long-term resilience
- ▶ The DCPE plays a pivotal role in delivering on the second element of the Commonwealth's holistic response to drought in **supporting wider communities***
- ▶ **Three key pillars** of rapid, targeted and impactful economic stimulus underpin the DCPE to support wider communities affected by drought
- ▶ To **deliver rapid, targeted and impactful economic stimulus**, the DCPE administers funding to LGAs^ to support wider communities affected by drought



Complication

- ▶ The DCPE administration processes and wider program have been **facing media scrutiny** following the perceived misallocation of grants to some LGAs
- ▶ A **review of the DCPE was requested** to determine how to improve rapid economic stimulus in drought affected communities
- ▶ The DCPE's **strengths, pain points, future state design options and implementation considerations** were analysed in the review



Response

- ▶ There are **three elements** of the program that could be **maintained** in any future program design
- ▶ There are **three major step changes** that we recommend could be made for a refreshed DCPE
- ▶ There are **three horizons** that could be considered to **implement** Commonwealth Government support to drought

The DCPE's purpose is to provide rapid economic stimulus to drought affected communities. It is underpinned by three key pillars:

- ▶ **Rapid:** delivering immediate economic stimulus quickly to rapidly reach drought affected communities
- ▶ **Targeted:** selecting locations for grant funding where economic impact is needed based on drought events
- ▶ **Impactful:** delivering lasting and tangible economic impact for drought affected communities in a way that is quantifiable

We note it is accepted by the Commonwealth Government that below average rainfall is a key indicator of drought. As a result, a commonly used metric is rainfall deficiency, which EY has used as a proxy for drought events throughout the review.

Note: Refer to the main report section (1) Context for further detail

**Refer to the following page for further detail on where the DCPE contributes to the holistic Commonwealth drought response*

^Refer section 4.2 of the Program Guidelines for the definition of eligible LGAs

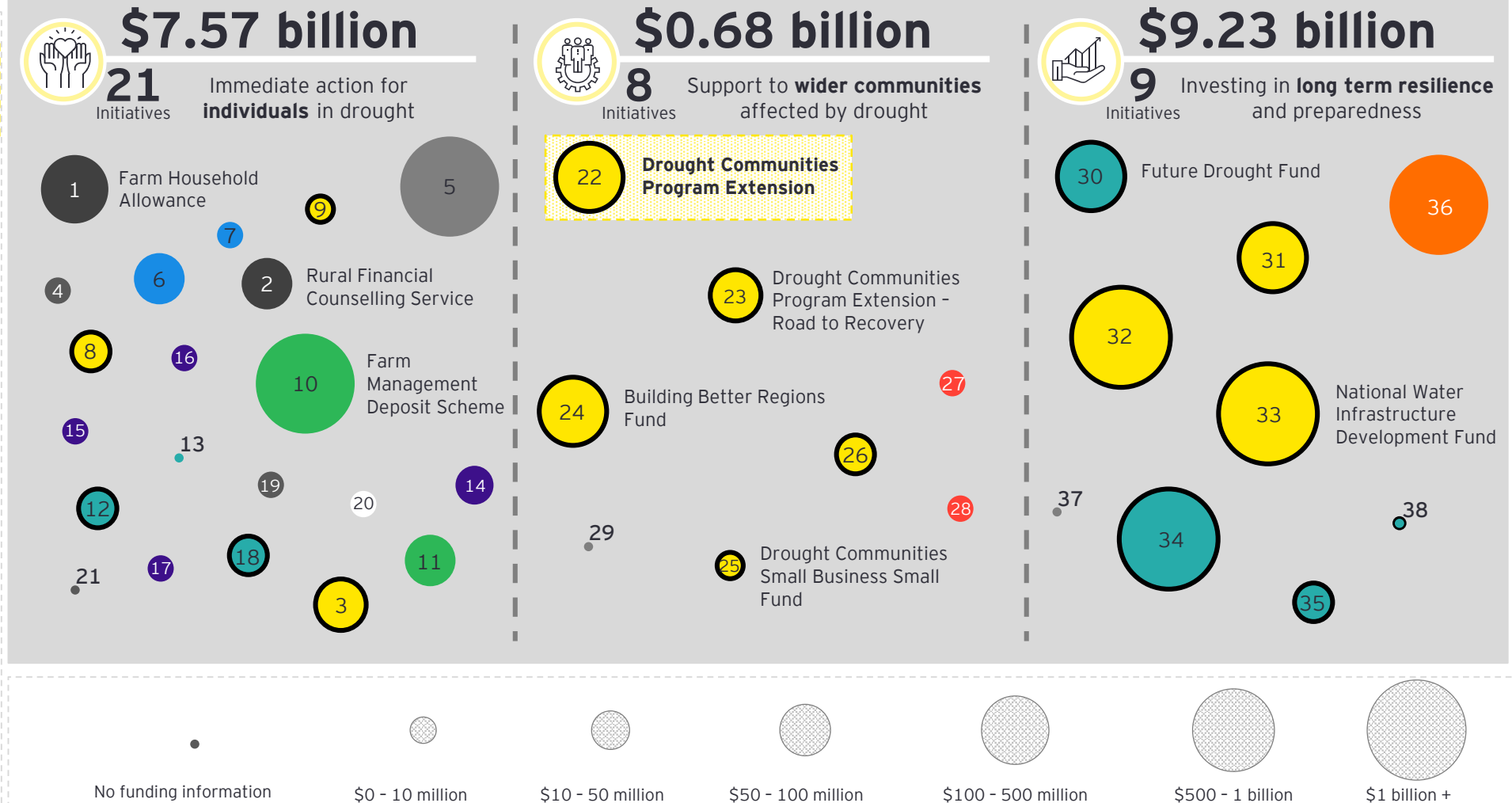
The DCPE plays a pivotal role in delivering on the second element of the Commonwealth's holistic response to drought in supporting wider communities

Lines of defence

- 1 **FARMERS:** Farm Management Deposit (FMD) Scheme
- 2 **STATE GOVERNMENT:** Various drought-response initiatives at a state and territory level
- 3 **COMMONWEALTH GOVERNMENT:** Funding as allocated to date as at 7 November 2019⁵

Key

- Department of Infrastructure, Transport, Cities and Regional Development
- Department of Agriculture
- Department of Health
- Australian Taxation Office
- Bureau of Meteorology
- Department of Education
- Department of the Environment
- Department of Prime Minister & Cabinet
- Regional Investment Corporation
- Other
- Ministerial responsibility



Note: Refer to Appendix B in the main report for further detail and analysis on the State Government responses to drought

Note: Refer to Appendix C in the main report for further detail about the Commonwealth Government drought response projects and funding

Copyright © 2020 Ernst & Young Australia. All Rights Reserved. Liability limited by a scheme approved under Professional Standards Legislation

Our review of the current DCPE identified key strengths and pain points



Strengths

- ▶ The current delivery mechanism uses a **direct-to-LGA model** that increases the Programme's delivery impact
 - ▶ Impact of the Program is increased by providing LGAs with the means to create economic stimulus relevant to the unique requirements of their community
 - ▶ Bypassing the state-government level likely increases the speed at which economic stimulus can reach communities by reducing administration efforts
 - ▶ Using LGAs as the delivery mechanism enables a broader coverage of the DCPE, due to large LGA networks (e.g. the ALGA)
- ▶ The DCPE is **well positioned** as part of the Commonwealth Government's overall response to drought
 - ▶ The DCPE is one of the biggest grant providers for the second element of drought response, supporting wider communities impacted by drought
 - ▶ The DCPE supports drought affected communities, communities who are impacted by the secondary effects of drought and are hence in need of economic stimulus



Pain points

- ▶ The DCPE's **economic impact is variable and unknown**
 - ▶ The DCPE guidelines provide high level reporting requirements that the Hub is responsible for monitoring through individual grant agreements; information reported on in grant agreements is variable and there is limited analysis of outcomes at a program level
 - ▶ DCPE Project criteria is sufficiently open however improvement opportunities may exist to improve impact of funding
 - ▶ Adjustments to the DCPE over time has increased public confusion and decreased confidence limiting the perceived impact of the program
- ▶ The current design of the DCPE may have **limited ability to target areas** being economically affected because of drought
 - ▶ The data being used to determine eligible LGAs being based on historical measures (i.e. rainfall deficiency). Local conditions may have changes following an assessment of eligibility (e.g. significant rainfall in a short period of time)
 - ▶ The eligibility criteria focuses on drought and not the economic impacts of drought
 - ▶ Funding allocation is fixed up to \$1 million for eligible LGAs and does not consider funding scales based on need
- ▶ The **end-to-end process is lengthy**; to identify a need as a result of a drought event through to project completion takes on average approximately 493 days
 - ▶ The program does not consider future looking metrics to allow for preparedness and a proactive responses to drought
 - ▶ Reliance on Government to endorse additional allocation of program funding
 - ▶ There is varied mobilisation capability for eligible LGAs to identify impactful projects on a timely basis

There are elements that could be both maintained and changed in the future state design of the DCPE

3 Elements of the current program that should be **maintained** in a new DCPE: _____

- ▶ The **FOCUS** of the DCPE should remain solely on drought
 - ▶ As a chronic and persistent climatic event, droughts are different to acute weather events, and hence may require a different policy response. There are a number of other Commonwealth Government policies that respond to natural disasters
- ▶ The **PURPOSE** of the DCPE, to provide rapid economic stimulus to drought affected communities, should remain
 - ▶ The purpose of the DCPE is an integral part of the Commonwealth Government's response to supporting the wider community impacted by drought. The DCPE focuses on support communities impacted by drought, which is relatively small in comparison to other drought responses, and therefore the DCPE is critical to provide support to wider communities
- ▶ The **DELIVERY MECHANISM** that uses LGAs to distribute project funding to impacted communities should remain
 - ▶ LGAs have wide networks and may provide the knowledge and understanding of the nuanced requirements of each region receiving a grant

3 Major step changes that could significantly improve the DCPE: _____

- ▶ The approach to provide economic stimulus should shift from **REACTIVE** to **PROACTIVE** identification of drought affected communities
 - ▶ This could increase speed to deliver funding, as it enables preparation and pre-planning prior to drought occurring
- ▶ The funding allocation process could be shifted from a **FIXED** funding allocation for each eligible LGAs to a **SCALABLE FUNDING** model through a tiered system to allocate funding that is proportionate to the relative need
 - ▶ This may deliver greater impact by targeting areas with the most need through a scalable approach to allocations (e.g. per capita)
- ▶ The process for funding approval could shift from **AD HOC ROUNDS** to **PRE-APPROVING AN ENVELOPE OF FUNDS**
 - ▶ This may increase the speed at which the DCPE can deliver supports to drought affected communities

Note: Refer to the main report section (4) Future Program Design for further detail

Our review suggests the implementation of the recommended future design of the DCPE which could occur over three horizons

1

Adapt

- ▶ The current DCPE could be adapted to allow for immediate adjustments to the eligibility criteria and allocation of funding in the short term
- ▶ Given the critical timeframes required for Ministerial announcements by January 2020, there are a number of adjustments to the methodology and data used that could better determine the economic impact to drought affected regions
- ▶ These adjustments could be made over a 3-4 week timeframe to allow Ministerial announcement for the allocation of the \$50 million discretionary DCPE funding
- ▶ The DCPE may remain under its current branding given the short timeframes
- ▶ Adapting the current DCPE in these short timeframes may limit the ability for step changes that are recommended in this review

2

Refresh

- ▶ The current program could be wound up, and a refreshed program could be released
- ▶ The refreshed program could be based on the recommendations of this report and implemented following a detailed future state design
- ▶ The detailed design may be based on a tiered system to allocate funds and on a number of new data sets that could determine areas economically impacted by drought
- ▶ The refreshed program may undergo rebranding to increase public understanding of the program's purpose (which could remain)
- ▶ This would take an estimated 3 - 6 months to implement, and could occur after allocations announced from the "Adapt" phase
- ▶ The DCPE refresh would be reliant on LGA capability uplift to better identify and deliver impactful projects

3

Policy Review

- ▶ A detailed review of the Commonwealth Government's policy response and fiscal support to drought could optimise impact
- ▶ This review identified that there may be many policies and programs that support drought affected individuals, the wider impacted communities (under which the DCPE is aligned), and building resilience and preparedness
- ▶ For example, there could be opportunities to optimise impact through consolidating programs

Note: Refer to the main report section (5) Implementation Approach for further detail

For more detail refer to the DCPE Review “Main Report”



The outputs of our review on the current DCPE is contained in the supporting document, the “Drought Communities Program Extension Review” pack

1 Context

History and implications of drought in Australia

Commonwealth Government’s Drought Response, Resilience, and Preparedness Plan

Commonwealth Government’s drought policies

Purpose of the DCPE

Processes of the DCPE

Appendix A: Further detail on the current Commonwealth Government responses to drought

Appendix B: Further detail and analysis on the State Government responses to drought

Appendix C: Further detail about the Commonwealth Government drought response projects and funding

Appendix D: Further detail about the DCPE program, governance and process

2 Current State

Strengths of the current state

Case studies of successful projects

3 Improvement opportunities

Weaknesses of the current state

Pain points: Rapid

Pain points: Targeted

Pain points: Impactful

Appendix E: Detailed project time analysis

4 Future Program Design

Co-designed considerations: future design principles and characteristics

Future design operationalisation phases

Appendix F: Detailed design considerations of each characteristic

5 Implementation considerations

Next steps to implementation

Operations analysis for recommended implementation pathway

Appendix G: Detailed explanation of recommended implementation options and assumptions

About EY

EY is a global leader in assurance, tax, transaction and advisory services. The insights and quality services we deliver help build trust and confidence in the capital markets and in economies the world over. We develop outstanding leaders who team to deliver on our promises to all of our stakeholders. In so doing, we play a critical role in building a better working world for our people, for our clients and for our communities.

EY refers to the global organization, and may refer to one or more, of the member firms of Ernst & Young Global Limited, each of which is a separate legal entity. Ernst & Young Global Limited, a UK company limited by guarantee, does not provide services to clients. Information about how EY collects and uses personal data and a description of the rights individuals have under data protection legislation is available via ey.com/privacy. For more information about our organization, please visit ey.com.

© 2020 Ernst & Young, Australia.
All Rights Reserved.


Liability limited by a scheme approved under Professional Standards Legislation.

ED None

In line with EY's commitment to minimise its impact on the environment, this document has been printed on paper with a high recycled content.

The summary of findings contained in this document are based on the findings of the report prepared at the request of The Department of Infrastructure, Cities and Regional Development solely for the purposes of the interim allocation of discretionary funds, and is not appropriate for use for other purposes. This summary is provided for information purposes only in order to understand the methodology applied and should not be taken as providing specific advice on any issue, nor may this summary be relied upon by any party other than the Department of Infrastructure, Cities and Regional Development. In carrying out our work and preparing this Ernst & Young has worked solely on the instructions and information of the Department of Infrastructure, Cities and Regional Development, and has not taken into account the interests or individual circumstances of any party other than the Department of Infrastructure, Cities and Regional Development. Ernst & Young does not accept any responsibility for use of the information contained in this summary and makes no guarantee nor accept any legal liability whatsoever arising from or connected to the accuracy, reliability, currency or completeness of any material contained herein. Ernst & Young expressly disclaims all liability for any costs, loss, damage, injury or other consequence which may arise directly or indirectly from use of, or reliance on, this report.

ey.com



How can the DCPE be designed to rapidly respond to the effects of drought through economic stimulus?

Drought Communities Programme
Extension Review

Main Report

9 January 2020

Commercial in confidence

■ ■ ■ ■
The better the question. The better the answer.
The better the world works.



Building a better
working world

9 January 2020

Donna Wieland

Acting Executive Director, Regional Development and Local Government Division
Department of Infrastructure, Transport, Cities and Regional Development
111 Alinga Street
Canberra ACT 2601 Australia

Dear Donna,

RE: INDEPENDENT REVIEW OF THE DROUGHT COMMUNITY PROGRAM EXTENSION

In accordance with your instruction, we have performed the work set out in our engagement agreement dated 14 November 2019 for an independent review on the Drought Communities Program Extension ("DCPE" or "Program").

This report was prepared on the specific instructions of the Department of Infrastructure, Transport, Cities and Regional Development ("DITCRD" or "Department") for a review on the Program, and should not be used or relied upon for any other purpose. As set out in the engagement agreement, it should not be quoted, referred to or shown to any other parties, unless so required by court order or a regulatory authority, without our prior consent in writing which will not be unreasonably withheld.

The scope and nature of our work, including the basis and limitations, are detailed in the engagement agreement which was signed on 14 November 2019, with our field work commencing on 12 November 2019 and our final report being completed on 9 January 2020. Therefore, our report does not take account of events or circumstances arising after that date.

The nature and content of this report is reflective of the specific scope of our engagement, the amount and accuracy of information provided to us and the timescale within which the report was prepared. Our report to you is based on inquiries of and discussions with management and a review of documentation made available to us. We have not sought to verify the accuracy of the underlying data or the information and explanations provided to us by the Department and other parties involved in the review. This review did not involve a formal reliance based due diligence exercise on the financial information provided.

Our work did not constitute an audit or review in accordance with Australian Auditing Standards and, consequently, no assurance or audit opinion is expressed. Our services are performed and our report is prepared for the Department of Infrastructure, Transport, Cities and Regional Development only, and we disclaim all liability to any other party in connection with the Services and/or our report.

It has been a pleasure working with you on this strategic initiative.

Yours sincerely



Darren Chua

EY Advisory Partner

Contents

Executive Summary	3
Context	6
Current State	14
Improvement Opportunities	17
Future Program Design	26
Implementation Approach	36
Appendix	40

Executive Summary (1 of 3)



Situation



Australia is experiencing **one of the worst droughts in its history**, calling for a holistic response



Australia's Drought Response Plan states a **holistic response to drought** comprising of immediate action, community support and long-term resilience



The DCPE plays a pivotal role in delivering on the second element of the Commonwealth's holistic response to drought in **supporting wider communities**



Three key pillars of rapid, targeted and impactful economic stimulus underpin the DCPE to support wider communities affected by drought



To **deliver rapid, targeted and impactful economic stimulus**, the DCPE administers funding to councils^ to support wider communities affected by drought



Complication



The DCPE administration processes and wider program have been **facing media scrutiny** following the perceived misallocation of grants to some councils



There are **three major step changes** that we recommend could be made for a refreshed DCPE



There are **three horizons** that could be considered to **implement** Commonwealth Government support to drought



Response

3

Elements of the current program to **maintain**

3

Major step changes for a new program

3

Next steps to implement

These are detailed overleaf

*Refer to the following page for further detail on where the DCPE contributes to the holistic Commonwealth drought response

^Refer section 4.2 of the Program Guidelines for the definition of eligible councils

Executive Summary (2 of 3)

3 Potential elements of the current program to **maintain**:

Current State



Focus of the DCPE remains on drought



Purpose to provide rapid economic stimulus to drought-affected communities



Delivery mechanism uses councils to distribute project funding

Reason to maintain

As a chronic and persistent climatic event, droughts are different to acute weather events, and hence may require a different policy response

The purpose of the DCPE is an integral part of the Commonwealth Government's response to supporting the wider community impacted by drought

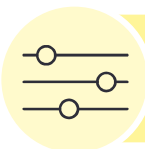
Councils have wide networks and may provide the knowledge and understanding of the nuanced requirements of each region receiving a grant

3 Potential **major** step changes for a new program:

Current State



Reactive approach to providing economic stimulus



Fixed funding allocation for each eligible council



Government approval for additional funding is sought

Future State

Proactive approach

to identify drought-affected areas more quickly at the onset and risk of drought

Scalable funding through a tiered system

to allocate funding proportionate to the relative need of councils during drought events

Pre-approval for an envelope of funds

may be sought, for the DCPE to then administer to councils for projects as required

Target Outcomes

Delivering funding at a greater speed as it enables pre-planning and preparation prior to drought occurring

Delivering greater impact by targeting areas with the most need through a scalable approach to allocations (e.g. per capita)

Increased the speed at which the DCPE can deliver grants to support drought-affected communities

Executive Summary (3 of 3)

3 Potential **next steps** to implement:



Preparation of interim funding allocations

- ▶ There is a **desire to finalise** the allocation of the \$50 million discretionary fund by January 2020
- ▶ Therefore, an **intermediary eligibility and allocation assessment** should be undertaken
- ▶ This should **expand on the current data** sets used to enable a more rigorous approach to determine eligible councils
- ▶ This should **inform the scale of funding** that can be allocated to councils based on per capita need



Design and implement the new DCPE

- ▶ As identified through this review, a **detailed design for a refreshed program** is required
- ▶ Therefore, a detailed design of a new DCPE program is recommended to **address the pain points** identified in the current program design
- ▶ **Implementation** of the refreshed DCPE program is then recommended



Broader drought policy review

- ▶ This review identified that there are **many policies and programs** that support drought-affected individuals, the wider impacted communities and building resilience and preparedness
- ▶ A **detailed review of the Commonwealth Government's policy response** and fiscal support to drought could optimise impact
- ▶ For example, there could be opportunities to optimise impact through consolidating programs

1. Context



A review of the DCPE was requested to determine how to improve rapid economic stimulus in drought-affected communities

The effects of the current drought have been devastating



Reduction in GDP



Reduction in agricultural employment



Reduction in number of farmers



Decline in livestock numbers



Increase in depression in rural areas

The setup and effectiveness of the DCPE has been questioned

The DCPE was set-up to stimulate economic growth in drought-affected areas



Potential issues have emerged around the current DCPE configuration



Media reporting has called into question the reliability and suitability of the criteria used to determine the eligibility of councils

A review was requested by the Minister to improve the DCPE

How can the DCPE be improved to rapidly respond to the effects of drought through economic stimulus?

- ▶ *What are strengths and weaknesses of the current program?*
- ▶ *What could a more effective future state program look like?*
- ▶ *What are the associated implementation implications?*

*Due to the rapid nature of the review, stakeholder consultations were limited to parties administering the program and excluded consultation directly with councils and states.

Australia is experiencing one of the worst droughts in its history, calling for a holistic response

The effects of the current drought have been devastating



\$9.5bn - 14bn
estimated reduction in GDP, much of which will be borne by regional economy²



25%
reduction in agricultural employment since mid-2001²



50%
reduction in the number of beef, sheep and grain farmers since mid-2001 to 110,000²



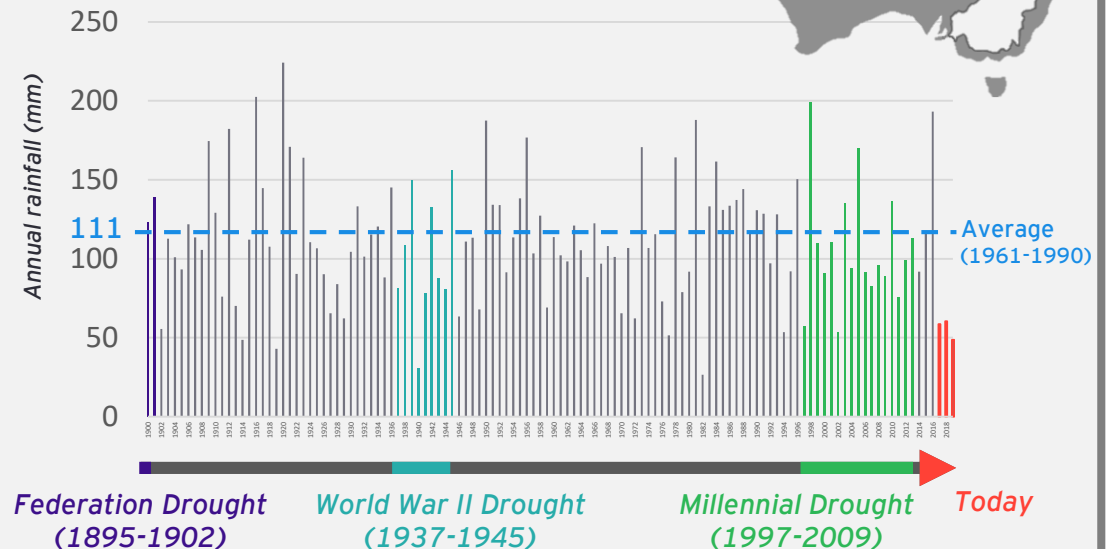
43.5 million
decline in sheep numbers, from 111 million in mid-2001²



70%
increase in depression rate across rural areas from drought-related trauma³

These effects are best evidenced within Australia's food bowl, the Murray-Darling Basin

The Murray-Darling Basin has never experienced three consistently dry Winters before¹



Minister Littleproud released *The Australian Government's Drought Response, Resilience and Preparedness Plan* ("Drought Plan").

Australia's Drought Response Plan and the Coordinator-General's response to drought articulate the key components of a successful drought impact program



The DCPE plays a pivotal role in delivering on the second element of the Commonwealth's holistic response to drought in supporting wider communities

Lines of defence

- 1 **FARMERS:** Farm Management Deposit (FMD) Scheme
- 2 **STATE GOVERNMENT:** Various drought-response initiatives at a state and territory level
- 3 **COMMONWEALTH GOVERNMENT:** Funding as allocated to date as at 7 November 2019⁶

Key

Department of Infrastructure, Transport, Cities and Regional Development

Department of Agriculture

Department of Health

Australian Taxation Office

Bureau of Meteorology

Department of Education

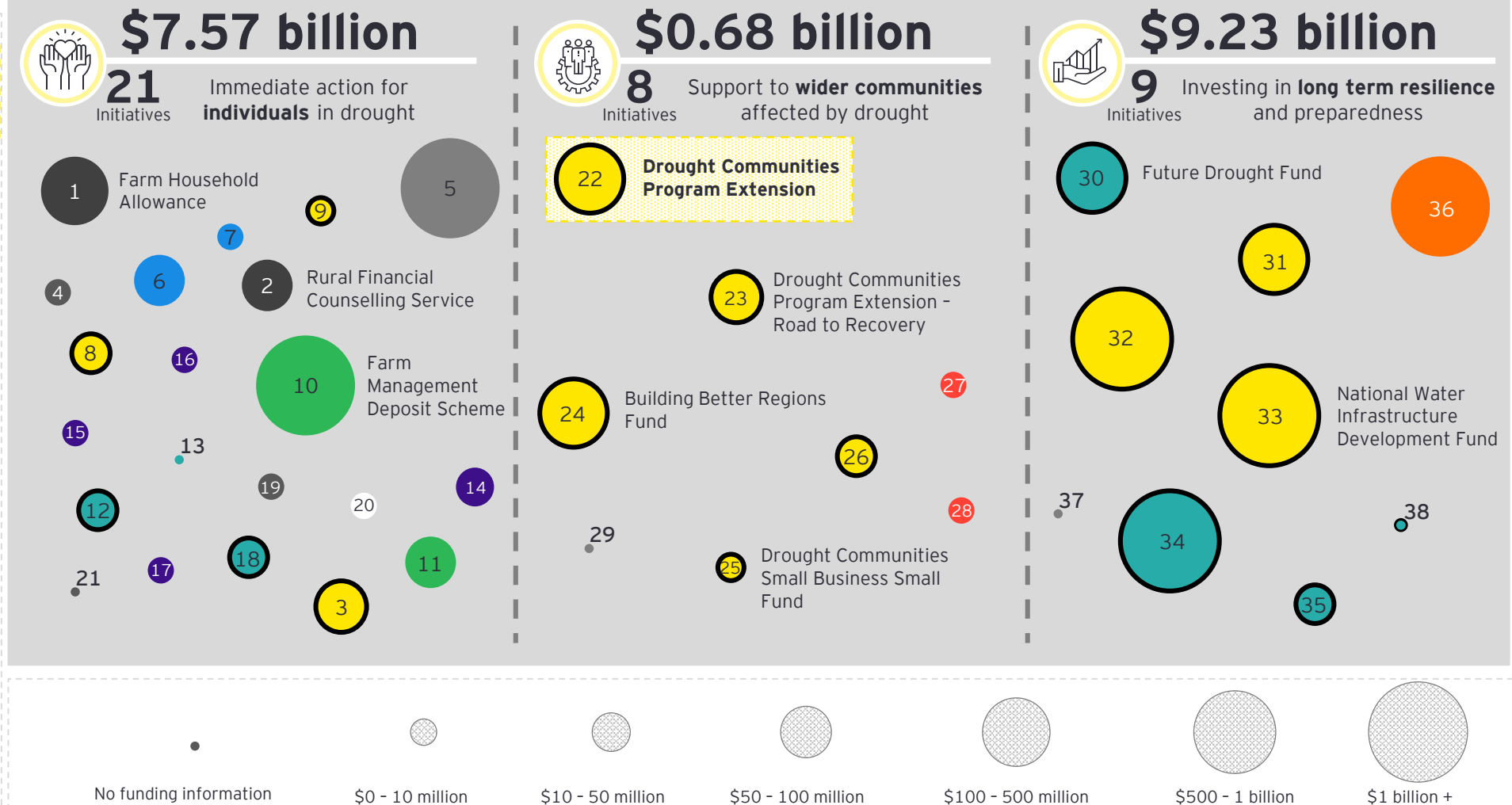
Department of the Environment

Department of Prime Minister & Cabinet

Regional Investment Corporation

Other

Ministerial responsibility



Note: Refer to Appendix B for further detail and analysis on the State Government responses to drought

Note: Refer to Appendix C for further detail about the Commonwealth Government drought response projects and funding

Copyright © 2020 Ernst & Young Australia. All Rights Reserved. Liability limited by a scheme approved under Professional Standards Legislation

Three key pillars of rapid, targeted and impactful underpin the DCPE to support wider communities affected by drought

The extension of the Drought Communities Programme (the program) will provide funding over three years commencing 2018-19 to eligible councils to deliver **immediate economic stimulus and other benefits to targeted drought-affected regions of Australia⁷**

Therefore, there are **three key pillars** to the DCPE:



Rapid

Delivering immediate economic stimulus quickly to rapidly reach drought-affected communities



Targeted

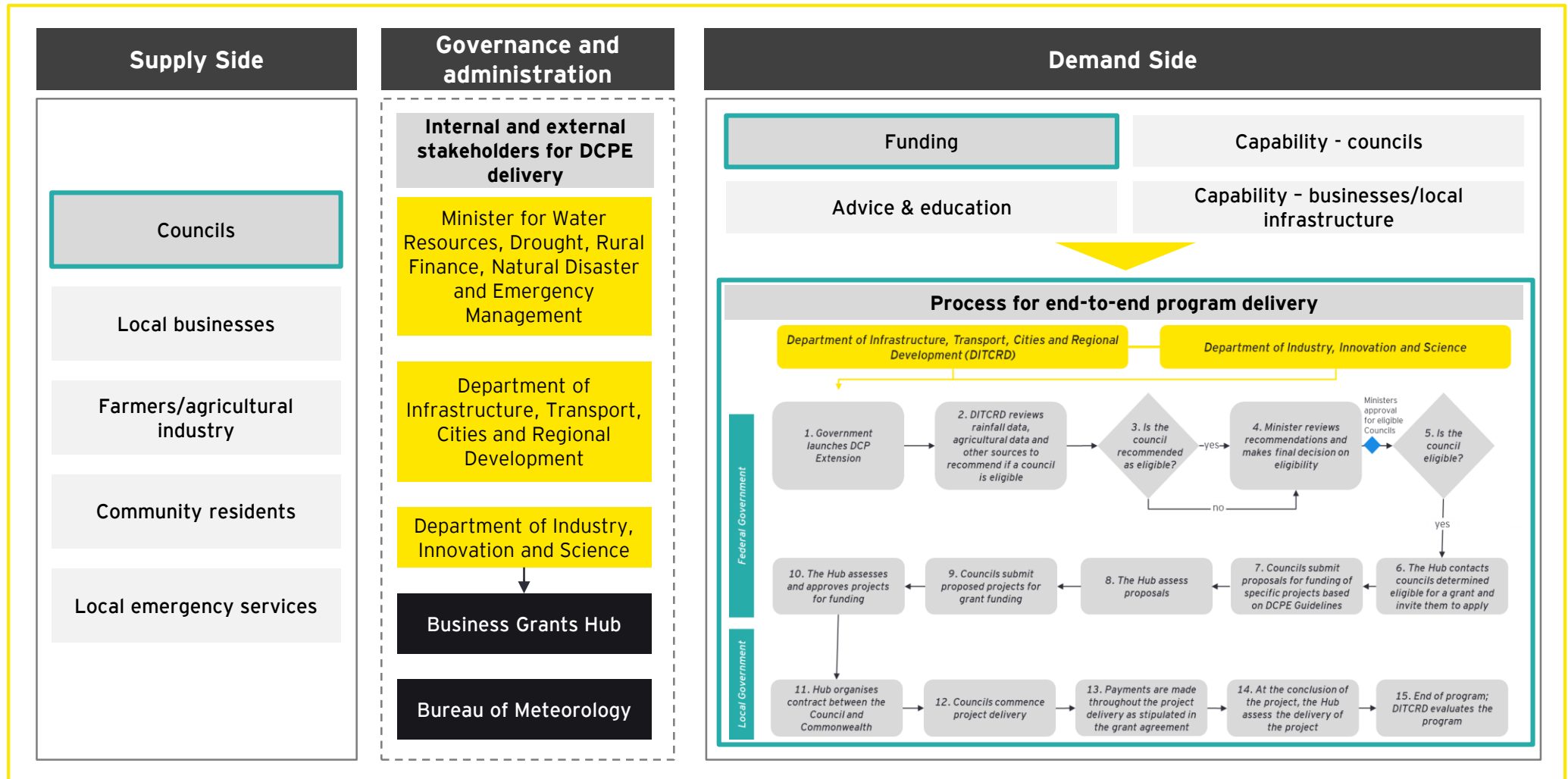
Selecting locations for grant funding where economic impact is needed based on drought events



Impactful

Delivering lasting and tangible economic impact to drought-affected communities in a way that is quantifiable

To deliver rapid, targeted and impactful economic stimulus, the DCPE administers funding to councils to support wider communities affected by drought



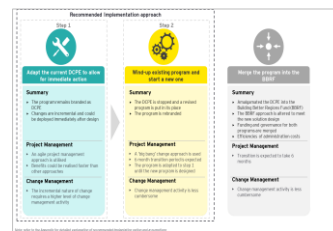
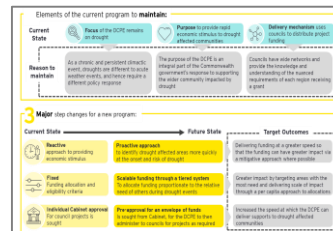


Note: Refer to Appendix D for further detail about the DCPE program, governance and process

A review was requested by the Minister to improve the DCPE due to a number of factors

Mixed media attention on the DCPE

- ▶ An eligible DCPE area reported even though they had rainfall deficiency, rain occurred at the right times and hence weren't experiencing the affects of drought. They will still likely accept the grant⁸
- ▶ It was reported that a council was made eligible for funding, despite recent rainfall in the area. As a result, the council rejected the grant⁹
- ▶ Media also reported a council was not determined as eligible due to the proportion of agricultural workforce requirements in the eligibility criteria. However, the area was approximately 0.1% below the threshold, and was experiencing significant rainfall deficiencies¹⁰

Our review is based on four key aspects



Current State - Strengths

- The review assessed the current state processes and procedures of the DCPE
- The two key strengths of the program were identified: using councils as the delivery mechanism, and the position of the DCPE within the Commonwealth Government's drought response

Current State - Pain Points

- The review assessed the current state processes and procedures of the DCPE
- The review identified nine pain points that could be improved to increase the speed, impact, and targeting of the DCPE

Future State - New program design

- Based on the current state findings, this review recommends (at a high level) four foundational principles and ten characteristics that can be implemented over a phased approach

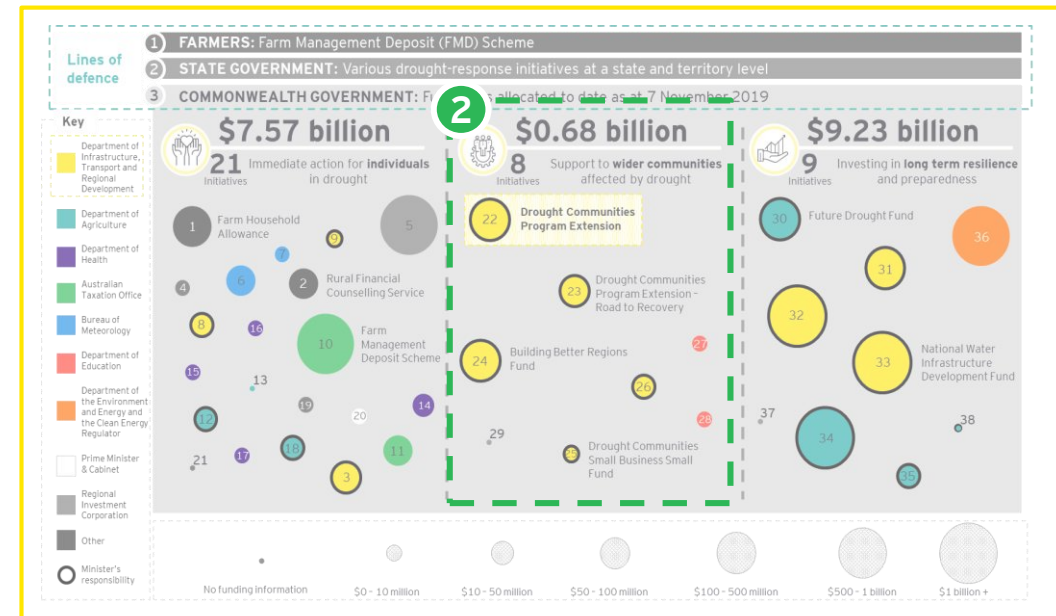
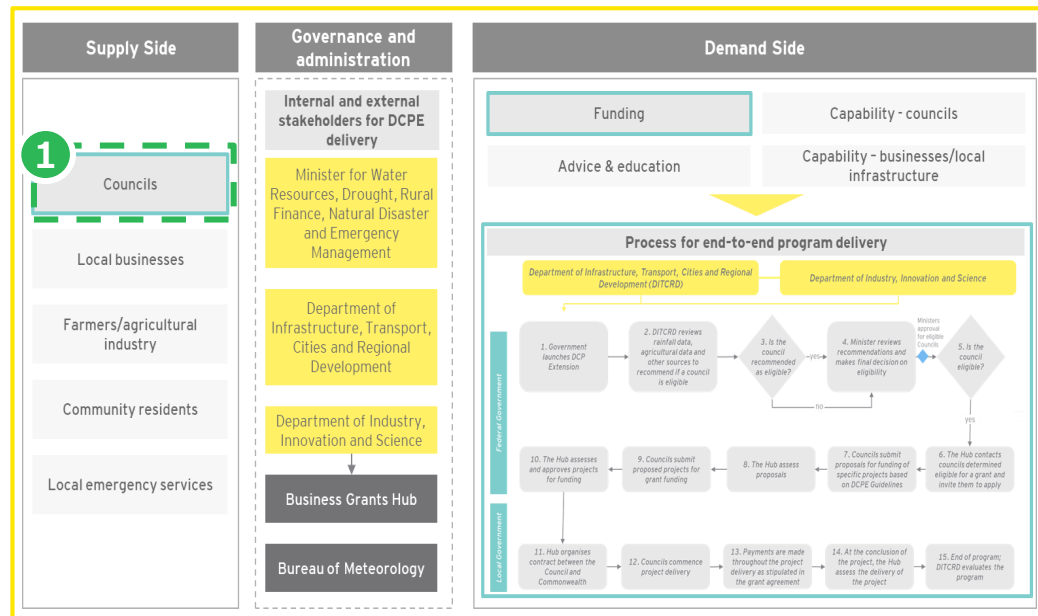
Future State - Implementation considerations

- The suggested future state design can be implemented over two horizons; the first being updates to the current DCPE in the short term to enable rapid allocation of pre-approved funding, followed by a longer term complete redesign of the DCPE based on the future state model

2. Current State



The DCPE has some strengths from its position within the Commonwealth's response to drought and its use of councils as a funding delivery mechanism



1 Direct-to-council model increases the delivery of impact

- Impact of the Program is increased by providing councils with the means to create economic stimulus relevant to the unique requirements of their community
- Bypassing the state government level likely increases the speed at which economic stimulus can reach communities by reducing administration efforts
- Using councils as the delivery mechanism enables a broader coverage of the DCPE, due to large council networks (e.g. the ALGA)



2 The DCPE is well-targeted as part of the Commonwealth Government's overall response to drought

- The DCPE is well positioned within the wider Commonwealth Government's response to drought; it is one of the biggest grant providers for the second element of drought response, supporting wider communities impacted by drought
- The DCPE supports drought-affected communities who are impacted by the secondary effects of drought and are hence in need of economic stimulus



Key



Program strength



Purpose Pillar: Rapid



Purpose Pillar: Targeted



Purpose Pillar: Impactful

The success of the DCPE is evidenced through a number of case studies to date

3

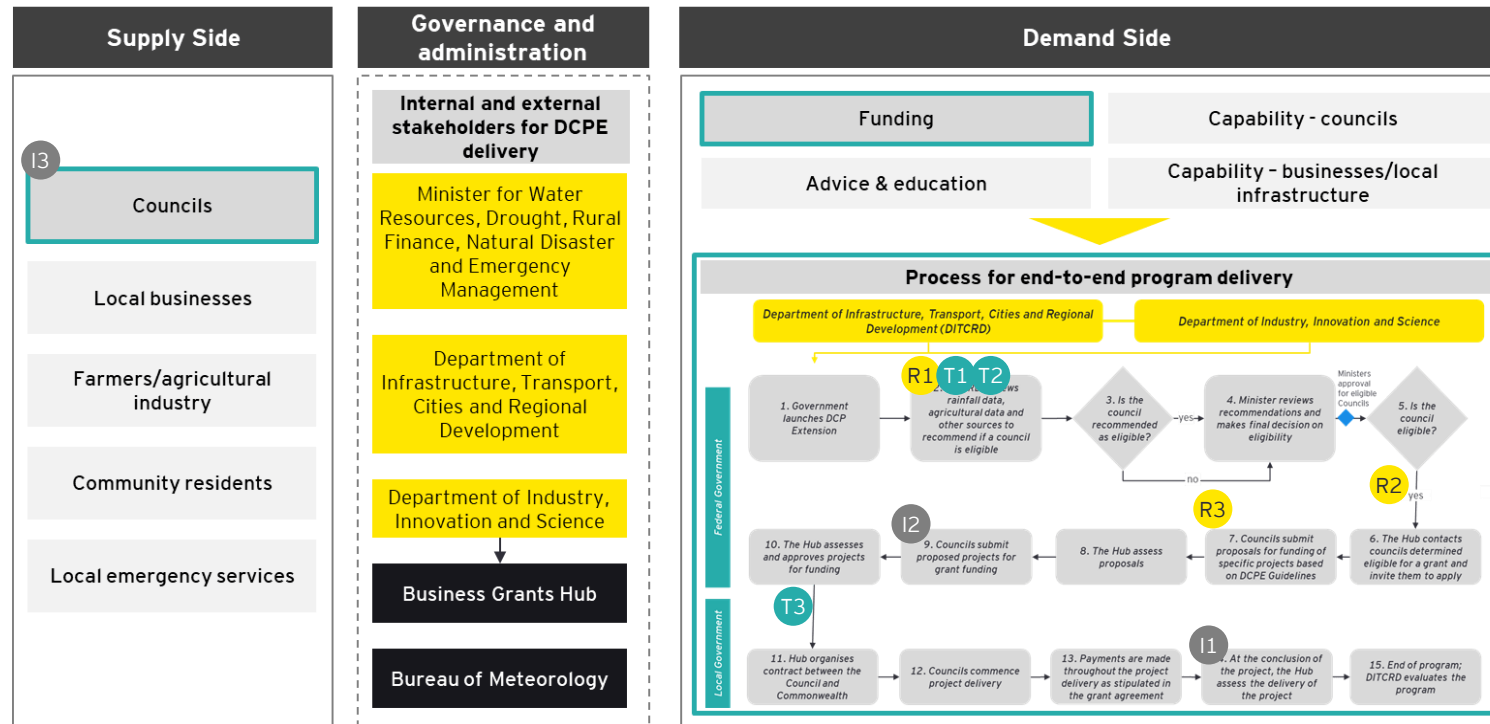
Case studies of completed projects under the DCPE¹¹

Location	Project description	Benefits delivered	Local jobs	Community infrastructure	Tourism	Water management
Wakefield, SA	<ul style="list-style-type: none"> 23 projects delivered Upgrades to sporting and community facilities Improvements to local road networks to increase accessibility 	<ul style="list-style-type: none"> Over 100 jobs created during construction Increased sustainability, community wellbeing and tourism opportunities 	✓	✓	✓	
South Burnett, QLD	<ul style="list-style-type: none"> Building Improvement Program: delivered improvements to range of local facilities (including sporting facilities and showgrounds) 	<ul style="list-style-type: none"> 6 jobs created during construction phases Increased economic spending and local employment 	✓	✓	✓	
Parkes Shire, NSW	<ul style="list-style-type: none"> 6 infrastructure projects to upgrade community buildings, irrigation and sporting facility upgrades Upgrade of 5 standpipes to provide free water access for domestic and stock uses Appointment of a Drought Response Officer 	<ul style="list-style-type: none"> 47 contractor jobs created for project delivery Long term benefits through increased water access and community gathering locations 	✓	✓		✓
Goondiwindi, QLD	<ul style="list-style-type: none"> 2 core projects (16 sub projects) Maintenance and upgrades to recreation and sporting facilities Construction of new footpaths Water management: new filtration and irrigation systems New Silos and rehabilitation of truck parking areas 	<ul style="list-style-type: none"> Creation of 38 local contractors during project delivery Improved spending in local areas Long term infrastructure improvements 	✓	✓		✓
Gilgandra Shire, NSW	<ul style="list-style-type: none"> 4 projects funded to rejuvenate community infrastructure Community events (including sporting and cultural event) Funding for the local showground and the annual show 	<ul style="list-style-type: none"> 99 contractor and 42 ongoing roles created Increase in economy through increased tourism Long term community infrastructure upgrades 	✓	✓	✓	
Gunnedah Shire, NSW	<ul style="list-style-type: none"> Water standpipes to increase water access throughout region Sustainable racecourse improvements Upgrades to community water and hall assets Funding of 2 country music town events 	<ul style="list-style-type: none"> 7 contractor roles created and wider community spending Increased access to portable water for domestic and farming uses Permanent water access through infrastructure 	✓	✓		✓
Mount Remarkable, SA	<ul style="list-style-type: none"> Upgrades to Community Amenities Project (improvement caravan park facilities) at 3 locations 	<ul style="list-style-type: none"> 19 contractor roles created for construction Increased attraction for tourism Stimulation of local employment 	✓	✓	✓	

3. Improvement Opportunities



Our review has identified several improvement opportunities for the DCPE program



The DCPE's economic impact could be considered variable and unknown. This may be due to:

- I1 The DCPE guidelines providing high-level reporting requirements that the Hub is responsible for monitoring through individual grant agreements; information reported on in grant agreements is variable and there is limited analysis of outcomes at a program level
- I2 DCPE Project criteria being sufficiently open, however improvement opportunities may exist to improve the impact of funding
- I3 Adjustments to the DCPE over time increasing public confusion and decreasing confidence, limiting the perceived impact of the program

The end-to-end process to identify a need as a result of a drought event through to project completion takes on average approximately 493 days. This may be due to:

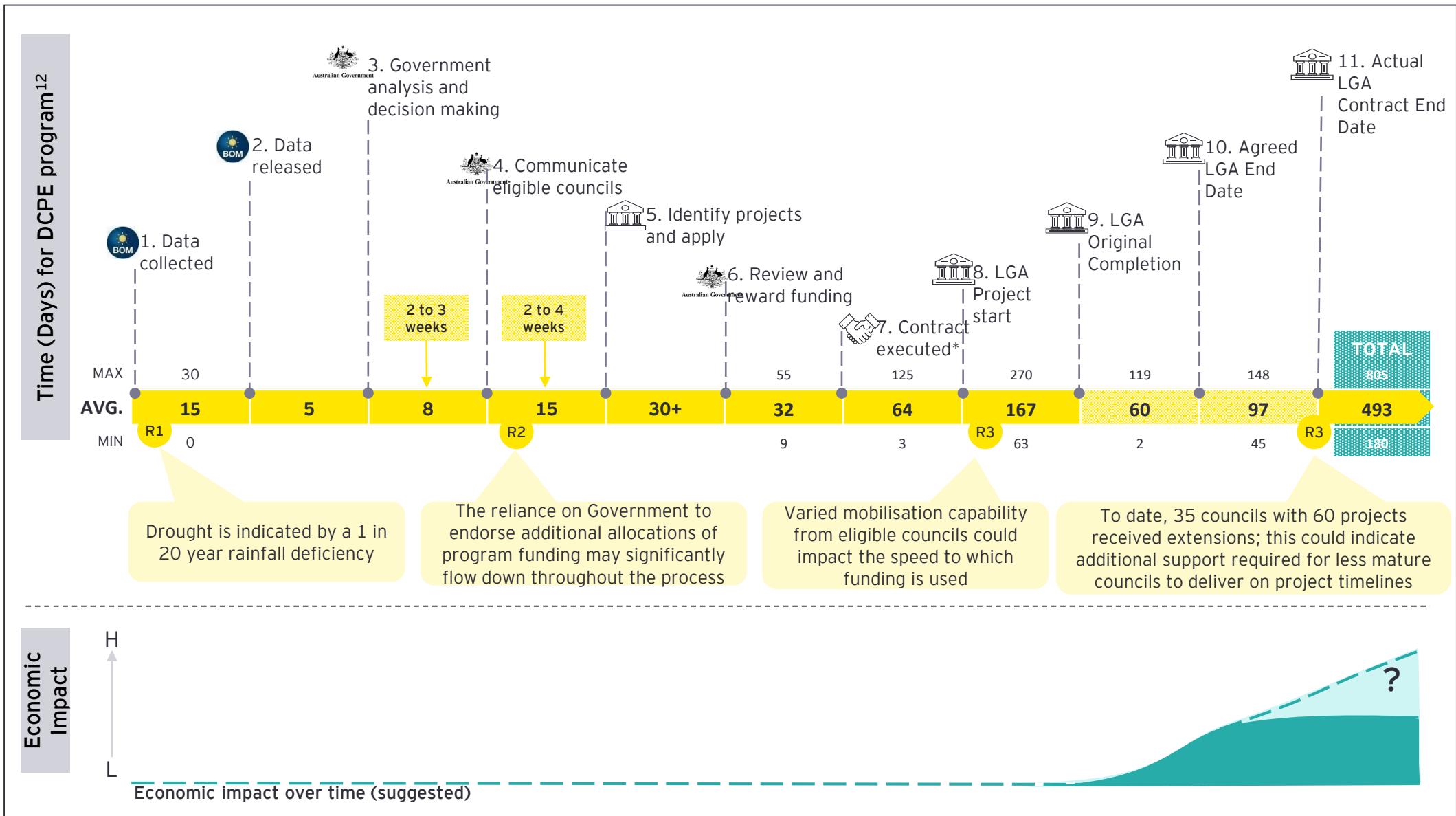
- R1 The program not considering future-looking metrics to allow for preparedness and proactive responses to drought
- R2 Reliance placed on Government to endorse additional allocation of program funding
- R3 Varied mobilisation capabilities for eligible councils to identify impactful projects on a timely basis

The current design of the DCPE has limited ability to target areas being economically affected because of drought. This may be due to:

- T1 The data being used to determine eligible councils being based on historical measures (i.e. rainfall deficiency). Local conditions may have changes following an assessment of eligibility (e.g. significant rainfall in a short period of time)
- T2 The eligibility criteria focusing on drought and not the economic impacts of drought
- T3 Funding allocation being fixed up to \$1 million for eligible councils along with not considering funding scales based on need

Key **R** Pain point impeding a 'Rapid' response **T** Pain point impeding a 'Targeted' response **I** Pain point impeding a 'Impactful' response

The end-to-end process to identify a need as a result of a drought event through to project completion takes on average approximately 493 days



Note: Refer to Appendix E for detailed analysis methodology

Note: Process times from steps 7 excludes dates where contract commenced prior to execution and/or dates where contract was completed prior to agreed finish date

Copyright © 2020 Ernst & Young Australia. All Rights Reserved. Liability limited by a scheme approved under Professional Standards Legislation

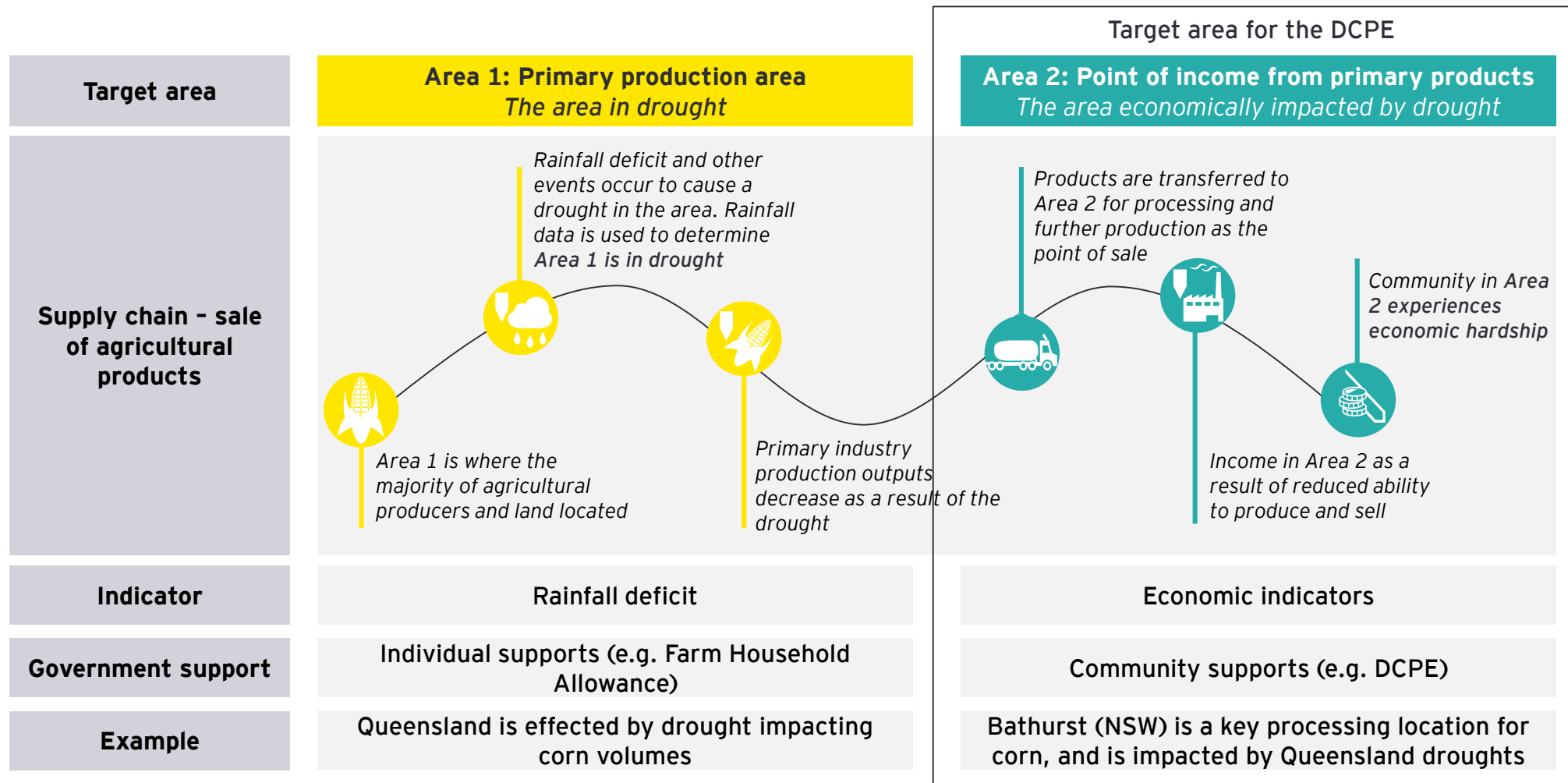
The current design of the DCPE has limited ability to target areas being economically affected because of drought¹³ (1 of 2)



- T1 The data being used to determine eligible councils is based on historical measures (i.e. rainfall deficiency). This may make some LGAs who are forecasted to have significant rainfall eligible for funding
- T1 Local conditions may have changes following an assessment of eligibility (e.g. significant rainfall in a short period of time). The risk of this can be minimised by condensing the time taken from the assessment of data to allocation of funding
- T1 The current assessment of data uses the Rainfall Deficiency Analyser (RDA). This data is developed exclusively for the DCPE, making comparison assessments difficult for those using different data sets
- T1 The use of the RDA means that eligibility is based on a 1 in 20 year rainfall deficiency for a minimum of a 12 month period experienced in the last 24 months. This results in 91 possible combinations for eligibility. This increases the chances of LGAs being eligible for funding. However, it may result in LGAs being eligible for different reasons including the length of rainfall deficiency and the timeframe in which they are deficient. This method of assessment may also result in areas becoming eligible despite experiencing significant recent rainfall
- T2 Rainfall deficiency data as the primary eligibility criteria may not take into consideration downstream supply chain impacts as explored on the following slide
- T3 The size of the funding across drought-affected areas is provided to a cap of \$1,000,000, despite the severity of drought, economic impact and size of the council being varied. This model may not be appropriate for regions that have significant numbers of LGAs with small populations

The current design of the DCPE has limited ability to target areas being economically affected because of drought¹³ (2 of 2)

- T2 The current methodology used to determine areas in drought for the DCPE focuses on primary production areas and could be expanded to areas economically impacted by drought. This may enable the DCPE to be more effective in achieving its intended purpose



The DCPE's economic impact could be considered variable and unknown (1 of 3)

The guidelines determine the types of projects that are eligible and the outcomes they should achieve

Desired project outcomes

Project requirements are activity based and funded on the achievement of time-based milestones

Current measurement assessment

Reporting on project outcomes could be improved to capture broader community economic benefits¹⁴

Employment

Lead to employment of locals:

- ▶ Extent of employment of farmers or other farm-based staff to be employed
- ▶ How local employment will be created and the length of time the role will be in effect for
- ▶ Employment expected beyond the immediate construction
- ▶ Indirect employment through secondary benefit of increased spending in the local community

- ▶ The current reporting requirements include how the project increased employment in regions
- ▶ Case studies provided indicate projects have delivered a significant number of roles in the communities

Growth

Contribute to economic activity in the region:

- ▶ Projects to be completed using local businesses, suppliers and services
- ▶ Encouragement of local investment, business and other benefits

- I1 There is **limited estimation of the secondary benefits** to the community (at a dollar figure or % level beyond anecdotal reports)

Retention

Lead to the retention of businesses, services and facilities:

- ▶ Increased tourism, trade for local businesses, and improved services due to enhanced facilities
- ▶ The number of people expected to benefit from the project

- I1 **Wider community benefits are not always reported on** (such as intangible through mental health, population retention etc.)
- I1 **Limited reporting on increase in tourism** beyond anecdotal reports

Planning

Adverse business plan to consider:

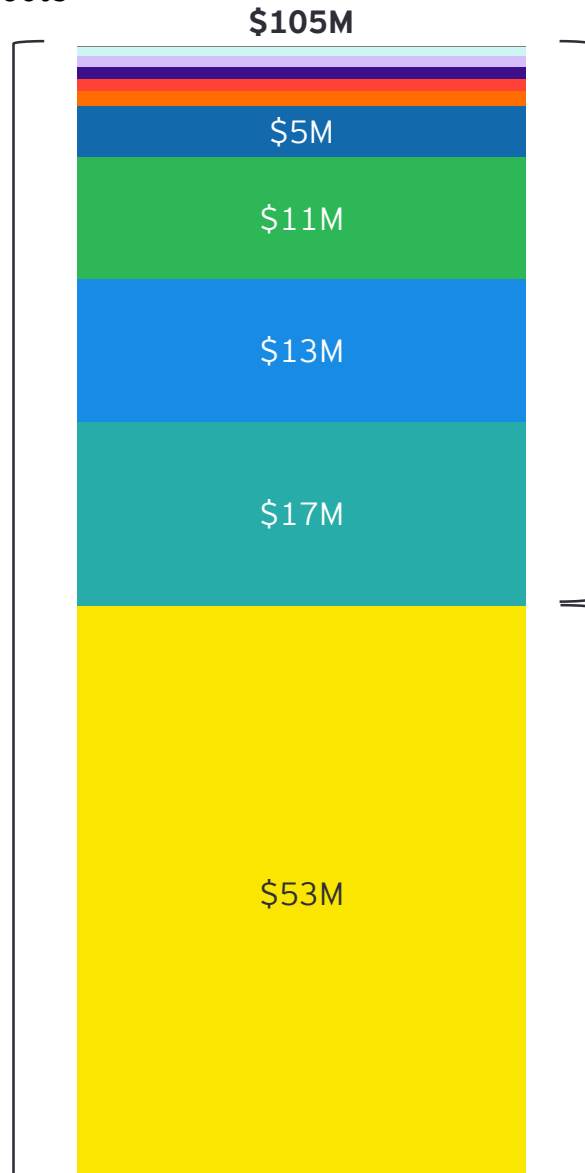
- ▶ Natural resource management
- ▶ Economic diversification and community resilience
- ▶ Communication and coordination

- I1 Adverse Event Plans must be submitted at the conclusion of a project to receive the final 10% of payment
- ▶ The **content and quality of the Plans are not assessed**

The DCPE's economic impact could be considered variable and unknown (2 of 3)

DCPE Funded projects¹¹ (\$million AUD)

The project criteria is sufficiently open to allow for variation of locally-led projects



There is opportunity to enhance network and collaboration between councils to allocate funding to projects that have greater impact

¹² Some of the projects funded may not be delivering maximum benefit, and hence program guidelines could be refreshed to increase overall effectiveness

There is opportunity to look at projects in aggregate and take a systematic approach to enhance impact

Over half of projects funded by the DCPE are towards the objective of the program: to deliver support by funding "local community infrastructure"

53 projects (15%) reported that the construction of a toilet block (or similar) was part of the funded activities

A common issue is councils applying for funding BAU roles through DCPE allocations

Approximately 16% of projects funded were for water management and irrigation improvements as short term drought relief activities

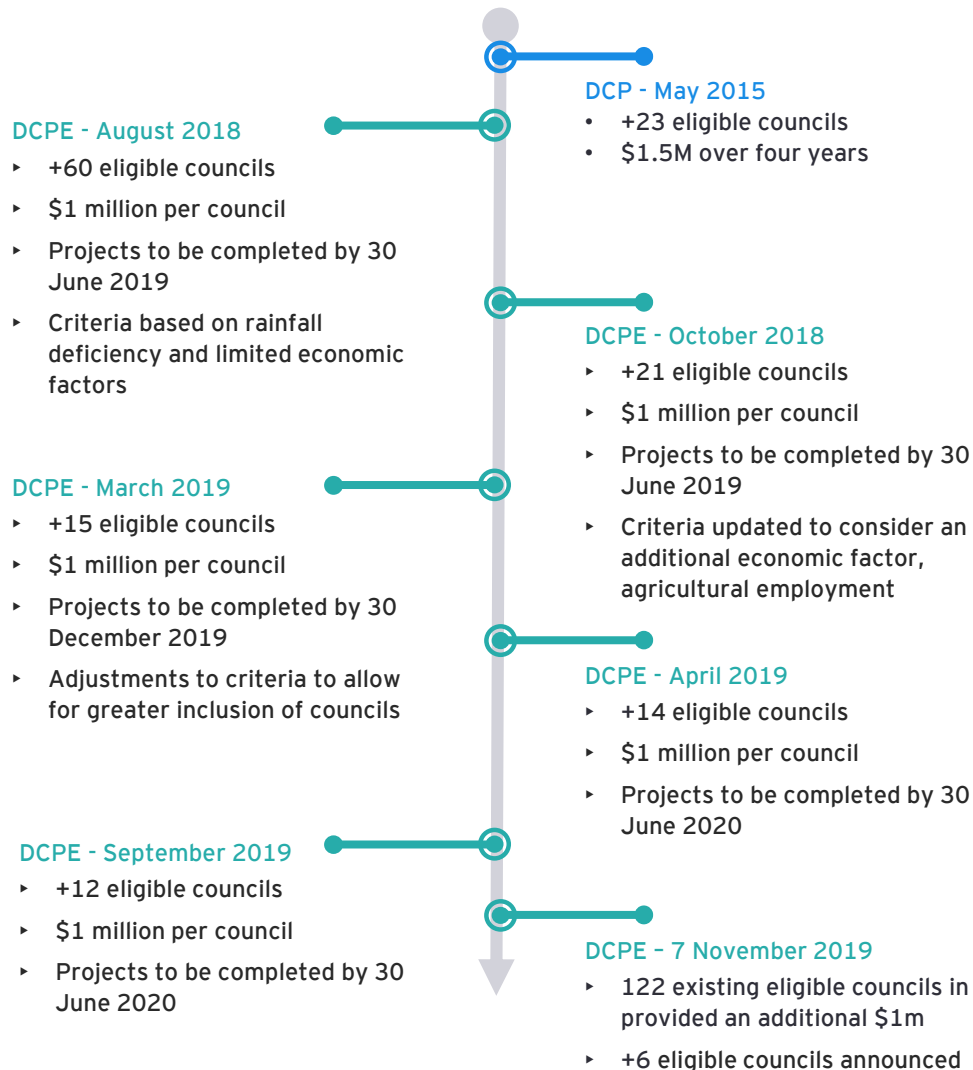
Over 50% of projects funded by the DCPE were for Community and Tourism Infrastructure

Key

Community services - drought relief	Community services - events & marketing
Fauna and flora management	Construction - roads
Construction - power supply	Construction - multiple
Health infrastructure	Irrigation and water management
Construction - fencing	Tourism and Community infrastructure
Direct employment	


The DCPE's economic impact could be considered variable and unknown (3 of 3)

Adjustment to the DCP and its Extension (DCPE) over time



13 Has increased confusion and decreased public confidence

- ▶ A council reported to the media their disappointment for not being eligible under DCPE as their 'agricultural employment participation rate fell 0.1% below the threshold¹⁵
- ▶ It was also reported that a council was made eligible for funding, despite recent rainfall in the area. As a result, the council rejected the grant¹⁶
- ▶ Further to this, social media channels highlighted the decreased public confidence and need for greater transparency. Comments included wanting to know what the criteria is to determine eligible councils, questions about what the money should be used for, and expressing their confusion about why their local areas were not considered eligible¹⁷

A high-angle, top-down photograph of a group of people in a meeting. Several individuals are visible, including a woman in a white shirt and brown pants, a man in a grey shirt, and a woman in a light blue polka-dot shirt. They are gathered around a table, with their arms and hands visible. A large, bright yellow rectangular box is overlaid on the left side of the image, containing the text. The background shows a wooden floor and a white plate on the table.

**How can the program
be designed to rapidly
respond to the effects
of drought through
economic stimulus?**

4. Future Program Design



To achieve a rapid, targeted and impactful economic stimulus program, a redesign is required consisting of three areas to maintain and three major step changes

3 Potential elements of the current program to **maintain**:

Current State



Focus of the DCPE remains on drought



Purpose to provide rapid economic stimulus to drought-affected communities



Delivery mechanism uses councils to distribute project funding

Reason to maintain

As a chronic and persistent climatic event, droughts are different to acute weather events, and hence may require a different policy response

The purpose of the DCPE is an integral part of the Commonwealth Government's response to supporting the wider community impacted by drought

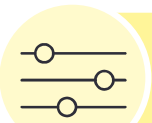
Councils have wide networks and may provide the knowledge and understanding of the nuanced requirements of each region receiving a grant

3 Potential **major** step changes for a new program:

Current State



Reactive approach to providing economic stimulus



Fixed funding allocation for each eligible council



Government approval for additional funding is sought

Future State

Proactive approach

to identify drought-affected areas more quickly at the onset and risk of drought

Scalable funding through a tiered system

to allocate funding proportionate to the relative need of councils during drought events

Pre-approval for an envelope of funds

may be sought, for the DCPE to then administer to councils for projects as required

Target Outcomes

Delivering funding at a greater speed as it enables pre-planning and preparation prior to drought occurring

Delivering greater impact by targeting areas with the most need through a scalable approach to allocations (e.g. per capita)

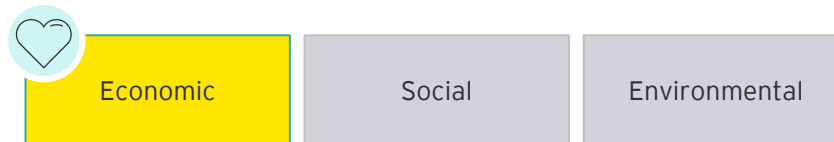
Increased the speed at which the DCPE can deliver grants to support drought-affected communities

Our review leads us to believe that there are four principles that could be used to design the future state program

Principles

Rationale

Impact



Economic support to impacted communities is a policy gap for drought

- ▶ There are limited Government programs that focus on economic stimulus of drought-affected communities
- ▶ Social and Environmental factors are the focus of other departments (Human Services, Social Services, Environment and Energy, and Agriculture)
- ▶ Without economic assistance in times of drought, essential services for regional communities may likely be impacted

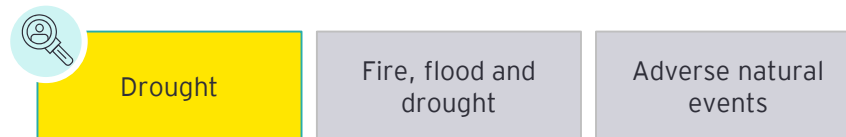
Program mindset



Drought is an enduring and predictable part of the Australian climate; therefore a proactive approach could increase the economic sustainability for drought impacted communities

- ▶ Drought is a regular occurrence in Australia and is likely to be ongoing
- ▶ Taking a more proactive approach could ensure communities are prepared for times of drought
- ▶ Money is more likely to be spent on projects focused on betterment (e.g. boosting tourism) rather than relief (e.g. water carting)

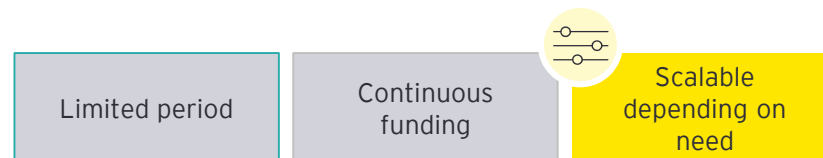
Scope



Drought is a chronic environmental condition that has limited economic stimulus responses compared to other natural disasters and events

- ▶ Drought is a chronic environmental event, compared to the acute nature of fire and flood
- ▶ Many programs focus on economically stimulating communities impacted by fire and flood (e.g. Disaster Recovery Funding Arrangements)
- ▶ Adverse natural events is a broad term and could be used for pandemics, diverging from the purpose of the program

Program length



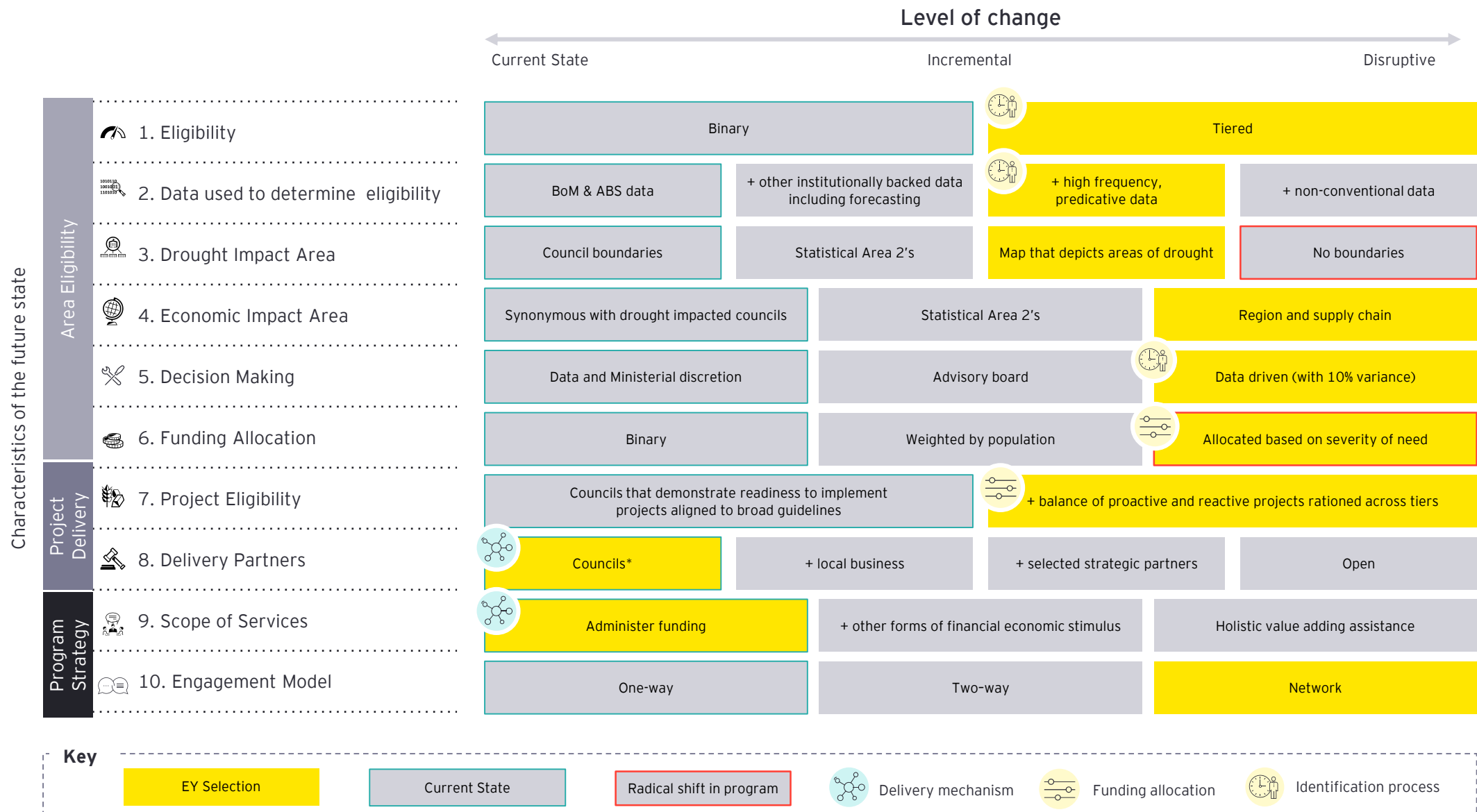
The capacity of the program to respond to drought events could be extended

- ▶ While there are many preceding events that increase the likelihood of drought over time, the impact of drought also increases over time
- ▶ The program capacity could be adjusted to focus on stimulus during times of drought and prevention when not in drought
- ▶ Program scale may be dependent on yearly budget considerations
- ▶ Funding may be adjusted if a different program is having a better impact

Key

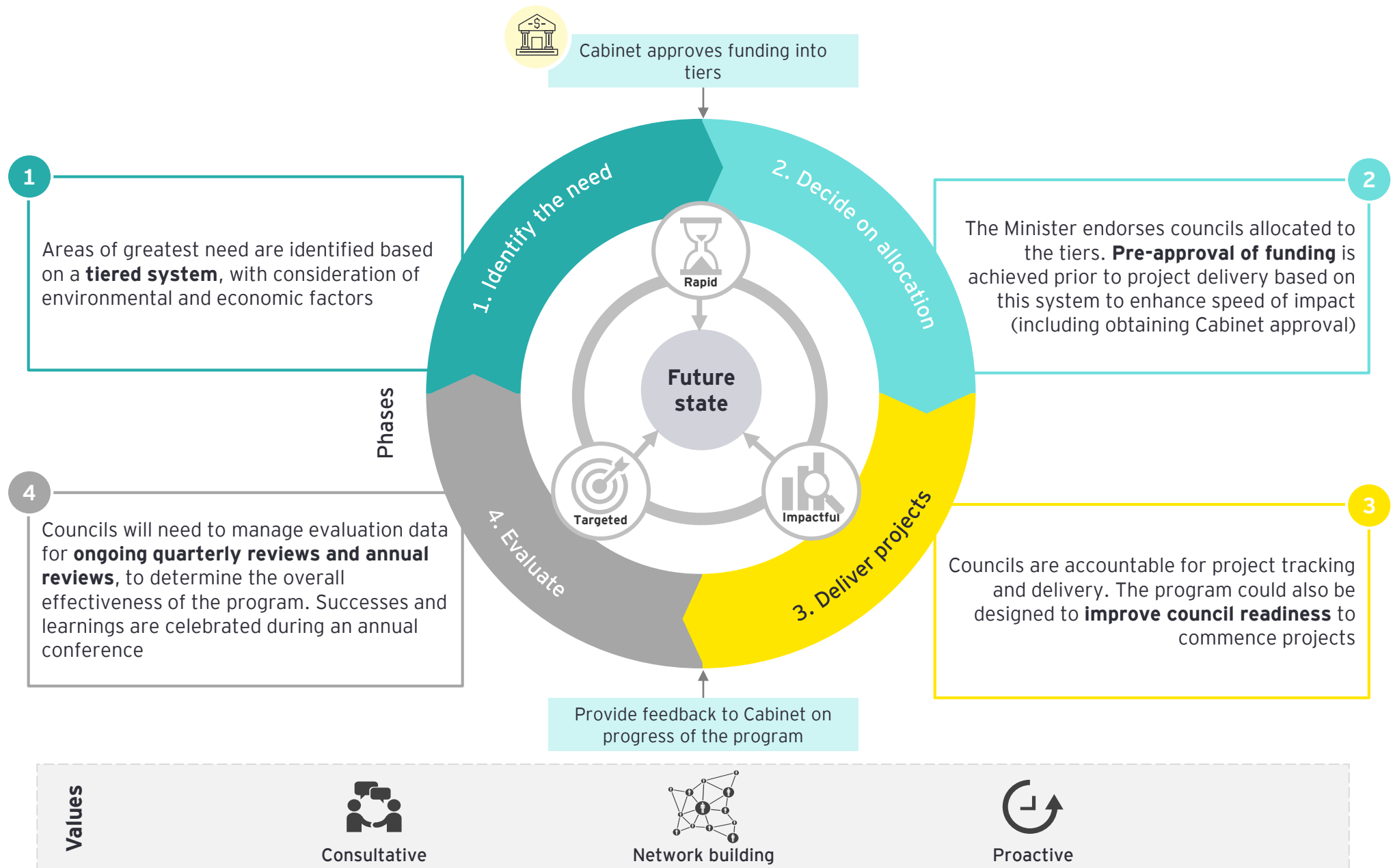
□ Current state □ Future state

We suggest an extensive re-design of the program based on consideration of critical decisions made across ten key characteristics



Note: Refer to the Appendix F for detailed design considerations of each characteristic

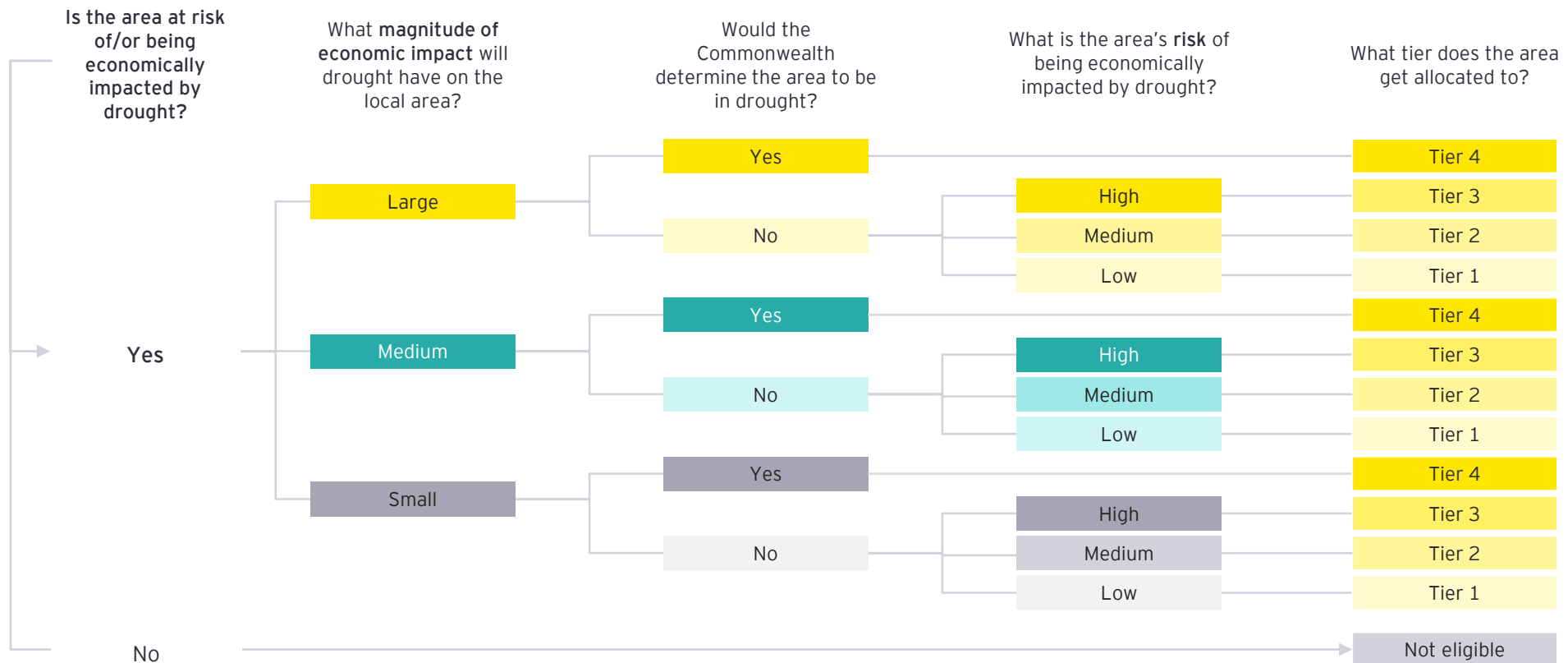
The recommended approach could be implemented using four phases



Identifying the areas of greatest need could be based on understanding the risk and magnitude of economic hardship caused by drought

1

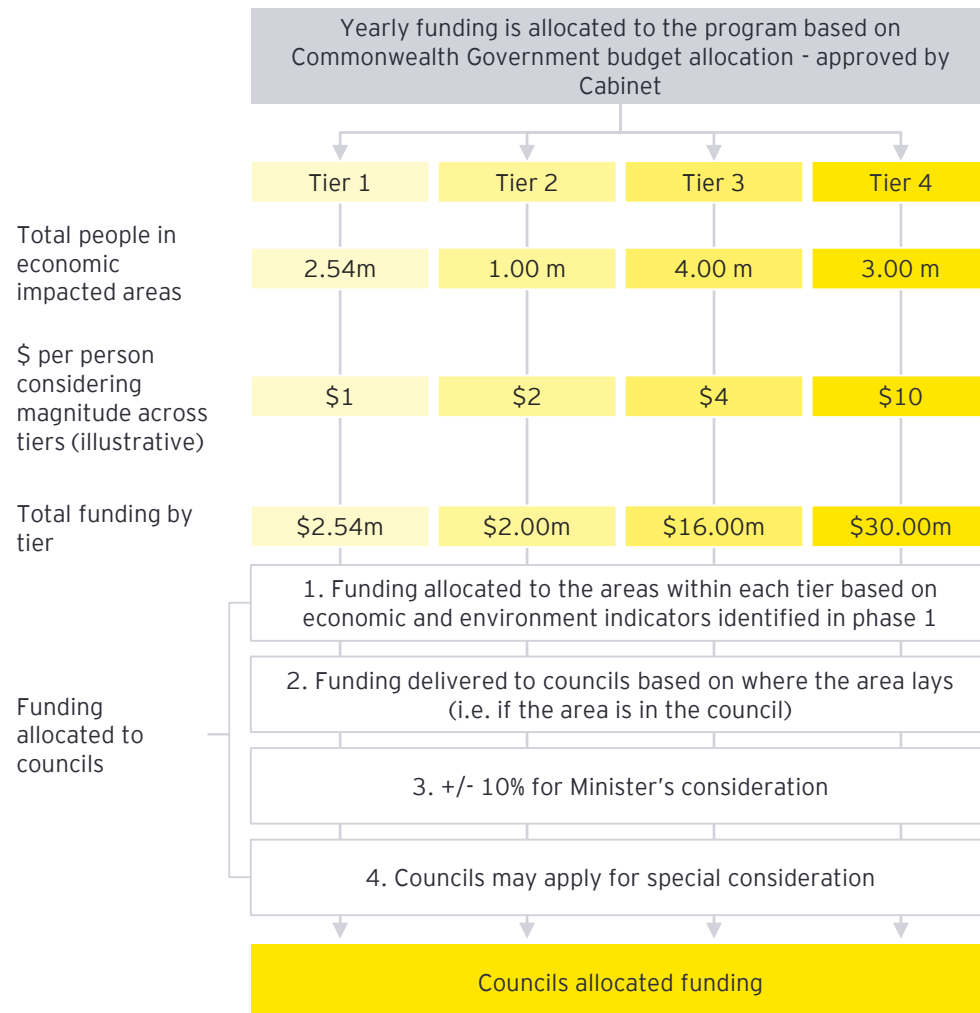
Identifying the need



Funding could be allocated according to the most pressing need for the tier

2

Funding allocation



The focus of the funding could be dependent on the tier

illustrative example

Tier	Prevent	Prepare	Respond	Recover
Tier 1	80%	20%	0%	0%
Tier 2	50%	50%	0%	0%
Tier 3	20%	80%	0%	0%
Tier 4	0%	0%	100%	0%

Covered in another programs (i.e. disaster recovery fund)

The last third phase of the revised program focuses on improving project delivery

3

Project delivery

For each project being delivered, consideration of the following elements could be considered:

Tracking of milestones



Councils should have clear activities and deliverables to track against to support the delivery of their projects, such as targeted use of local resources. Any changes to these milestones should be raised as a change request, with the impact of the change assessed.

Management of risks and issues



Councils could assess and track against any risks and issues that are flagged for their projects, including with consideration for capacity and capability to deliver. Councils could also develop actions plans to identify issues and blockers, and track capability and performance.

Engagement with stakeholders



Councils could to identify and engage with stakeholders impacted on by their projects, to keep them informed and gain their input. This could include suppliers, the public community and government.

Communication of the Program's support



The role of the program funding in enabling the projects should be communicated to relevant stakeholders, to raise awareness about the program. Councils could network and collaborate to share knowledge, lessons learned and success stories.

Financial management



A clear budget could be developed to outline how funding will be spent to support the project's delivery, with consideration for the scope. Spend requirements to be tracked against this budget on an ongoing basis.

Measurement of benefits



The benefits delivered by the project could be identified and mapped against the intended project outcomes. The outcomes of the project need to align with the Program's objectives.

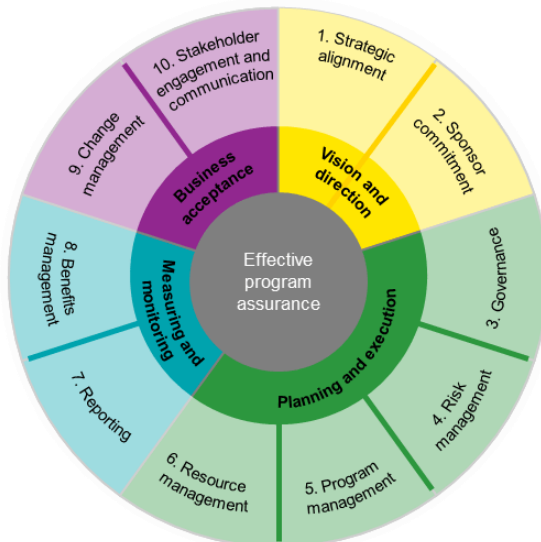
The final phase of the revised program focuses on evaluation of projects on a quarterly and annual basis

4

Project evaluation

Quarterly performance reviews

Quarterly assessments of projects would determine the success of the Program in meeting its core objectives. The assessment could include the elements displayed in EY's Program and Project Assurance Framework, shown below. The program could also consider capability development plans for councils.



Annual Review

The annual review would consider the findings and outcomes of the quarterly performance and do a detailed assessment of key achievements against the core objectives and target milestones.



Annual conference

An annual conference would be held in a regional community currently experiencing drought. The intended outcomes of this include:

- i Networking opportunity for attendees
- ii Celebration of key successes
- iii Identification of pain points and potential solutions, to be implemented in the upcoming year
- iv Support the community through tourism for the conference

By achieving the future state, the DCPE could improve its intended purpose to provide a rapid and targeted impact on drought-affected areas

Intended Purpose

Benefits of the future state could include:



Rapid

- ▶ **Quicker processing of funding** by bringing forward the approval processes
- ▶ **Increase the ability of the program to proactively determine threats** to economies affected by drought through introducing high frequency data that may indicate economic impact
- ▶ **Enable more proactive planning for council funding applications** by encouraging networking and collaboration between councils



Targeted

- ▶ **Enhance targeted decision making that considers the magnitude of economic impact on drought-affected communities and threats to council economies** by broadening the data sets used in deciding eligible councils (e.g. environmental and economic factors)
- ▶ **Reduce confusion and enable councils to influence decision making** by increasing transparency through the tiering of councils



Impactful

- ▶ **Enhance the impact of the program to celebrate success and learn from experiences** by increasing the focus on evaluation of outcomes
- ▶ **Match council needs and decrease risk of ineffective allocation of funding** by introducing a tiering system to assign funds

5. Implementation Approach



There are three steps that could be considered to implement the recommended changes to the DCPE

3 Next steps to consider for implementation:




Preparation of interim funding allocations

- ▶ There is a **desire to finalise** the allocation of the \$50 million discretionary fund by January 2020
- ▶ Therefore, an **intermediary eligibility and allocation assessment** should be undertaken
- ▶ This should **expand on the current data** sets used to enable a more rigorous approach to determine eligible councils
- ▶ This should **inform the scale of funding** that can be allocated to councils based on per capita need



Design and implement the new DCPE

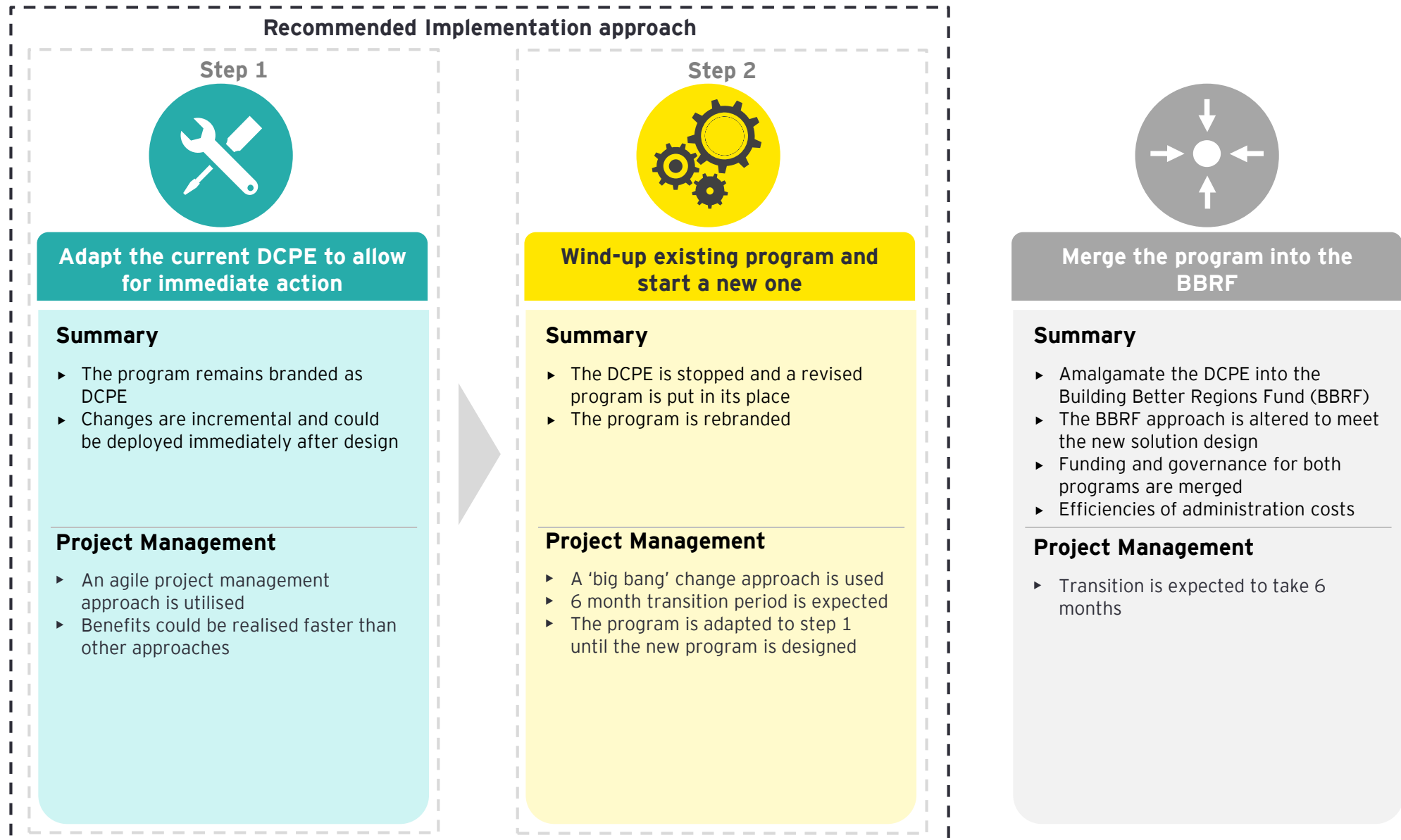
- ▶ Identified through this review, a **detailed design for a refreshed program** is required
- ▶ Therefore, a detailed design of a new DCPE program is recommended to **address the pain points** identified in the current program design
- ▶ **Implementation** of the refreshed DCPE program is then recommended



Broader drought policy review




















- ▶ This review identified that there are **many policies and programs** that support drought-affected individuals, the wider impacted communities and building resilience and preparedness
- ▶ A **detailed review of the Commonwealth Government's policy response** and fiscal support to drought could optimise impact
- ▶ For example, there could be opportunities to optimise impact through consolidating programs

Refreshing the program is the recommended mechanism to implement the new DCPE program design



Note: Refer to the Appendix G for detailed explanation of recommended implantation option and assumptions

Refreshing the DCPE to create a new program may have the greatest impact for drought-affected communities

Criteria	Rating				
	Low		Medium		High
Specialist capability					
Time to implement					
Complexity of change					
External inputs					
Risks					
Benefits					
Overall					

Key



Adapt



Refresh



Merge with BBRF

Appendix

Appendix A: Commonwealth Government investments in drought	41
Appendix B: State Government responses to drought	44
Appendix C: Commonwealth funded drought projects	48
Appendix D: Detail of the DCPE	51
Appendix E: Detailed process analysis	55
Appendix F: Detailed future state design characteristics	57
Appendix G: Detailed implementation considerations	68
Appendix H: Reference list	72
Appendix I: Stakeholder consultation register	75



Appendix A: Commonwealth Government investments in drought



The Federal Government's Drought Response, Resilience and Preparedness Plan categorises these initiatives across three key themes



\$7.57bn

Initiatives for immediate support for individuals in drought⁴

Initiatives that are focused on measures to support farmers and communities facing prolonged drought conditions to keep them going until the drought breaks

Farm Management Deposit Scheme

\$5.75 billion (as at September 2019)

The Farm Management Deposit Scheme assists farmers to deal more effectively with fluctuations in cash flows, allowing eligible farmers to set aside up to \$800,000 in pre-tax income to draw in future years when needed, such as for restocking or replanting when conditions improve

Drought Community Supportive Initiative (Round 1 and 2)

\$65.4million for 2018-19 to 2019-20

Provides up to \$3,000 per household to support famers, farm workers and suppliers / contractors who are facing hardship due to drought

On-Farm Emergency Water Infrastructure Rebate Scheme

\$50 million for 2018-19 to 2020-21

The Scheme provides rebates of up to \$25,000 to assist farmers with purchase and installation of on-farm infrastructure for stock and permanent plant watering

Drought Communities Program Extension

\$300 million for 2018-19 to 2020-21

Provides economic stimulus in drought-affected communities by funding targeted local infrastructure projects and drought-relief activities to provide employment opportunities for people in communities facing hardship

Building Better Regions Fund (BBRF)

\$200 million (Round Four) for 2020-21 to 2022-23

The BBRF supports the Australian Government's commitment to create jobs, drive economic growth and build stronger regional communities into the future. BBRF Round Four will prioritise projects supporting drought-affected communities

Drought Communities Small Business Support Program

\$7 million for 2019-20 to 2020-21

Assists small regional and rural businesses with financial planning, mentoring and coaching

Future Drought Fund

\$100 million per year from 1 July 2020

Provides a permanent and secure revenue source to build drought resilience

National Water Infrastructure Development Fund

\$1.5 billion for 2015-16 to 2024-25

Provides grants to state and territory governments to accelerate the detailed planning and construction of water infrastructure projects that will deliver new and affordable water, enhance water security and underpin regional economic growth, including irrigated agriculture and industry



\$0.676bn

Initiatives for supporting wider communities affected by drought⁴

Initiatives that are focussed on supporting and strengthening regional and rural communities facing prolonged periods of drought



\$9.23bn

Initiatives for long-term resilience and preparedness⁴

Initiatives that are focussed on building resilience and the ability to withstand drought periods in the long-term, and ensuring that farmers and communities are more prepared for future droughts

Government drought investments could have a greater impact

Observation

Potential Impacts

Evidence

1.

The Commonwealth Government's drought response consists of many different policies and programs

- ▶ Limited accountability for State Governments to meet their obligations as second responders to drought
- ▶ There is potential duplication of effort

- ▶ 38 initiatives are being implemented unevenly across the three key policy themes, with a varying degree of funding and potential overlap with state initiatives

2.

The large number of Departments who own different programs potentially makes it difficult to govern

- ▶ There is a potential duplication of assistance provided to individuals at both a State and Commonwealth level
- ▶ It is difficult to assess the outcomes of each initiative and map these to respective programs

- ▶ Several Commonwealth Departments are responsible for drought response initiatives, and there is little opportunity to explore potential synergies between these programs
- ▶ According to FarmHub, a farmer in NSW can apply for at least 6 different loans

3.

There is a limited focus on initiatives that support the wider community

- ▶ Secondary participants economically impacted by drought (e.g. processors reliant on primary produce) are not necessarily accounted for in funding arrangements
- ▶ Immediate response programs have short term impact per dollar spent and may deliver less impact in the long term than resilience focused projects

- ▶ 8/38 initiatives focus on supporting wider drought-affected communities, collectively receiving less than 5% of total drought funding

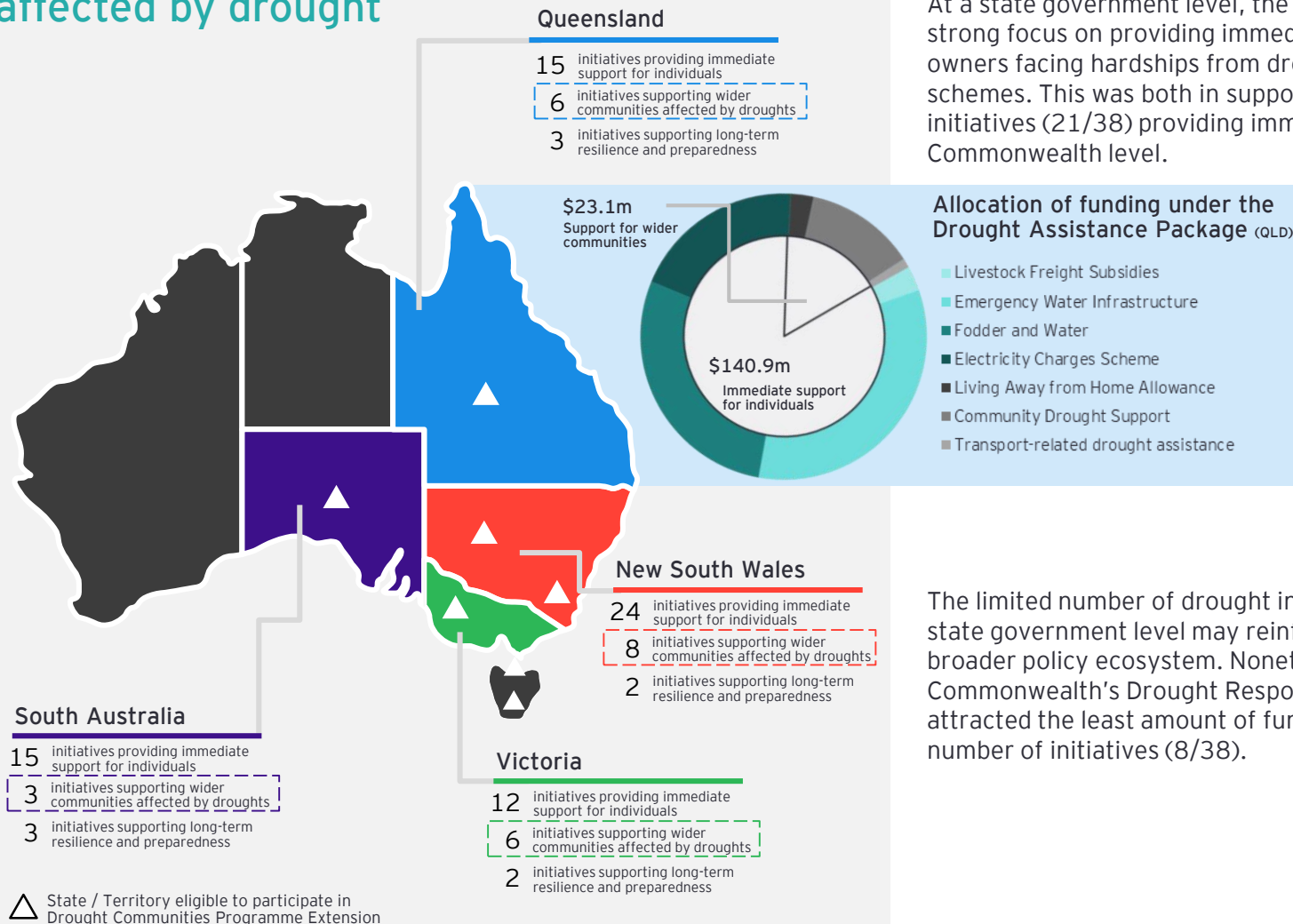
Developing a more effective and outcome-driven governance framework that clearly outlines responsibilities may better ensure that drought initiatives have optimal impact. Additionally, this will provide an opportunity to adapt and emphasise parts of the drought response according to the changing needs of individuals and wider communities facing hardship as a result of drought.

Appendix B: State Government responses to drought



The drought portfolio administered by respective States and Territories is disparate and duplicates the efforts of the Commonwealth

State Government initiatives are limited in supporting wider communities affected by drought



A desktop review by EY of the drought-response initiatives administered by respective states and territories was conducted to identify key programs that provided support to communities experiencing prolonged drought conditions.

At a state government level, the majority of drought-response initiatives had a strong focus on providing immediate assistance to farmers and regional business owners facing hardships from droughts, namely through financial aid and subsidy schemes. This was both in support of and in addition to the considerable number of initiatives (21/38) providing immediate support for individuals administered at a Commonwealth level.

Notably, the desktop scan revealed the limited number of state government initiatives and allocated funding in support of wider communities affected by drought.

The Queensland Government's Drought Assistance Package demonstrates this uneven distribution of response efforts. Notably, of the \$164 million that has been allocated under this package since 2013, just \$23.1 million has had a focus on addressing the economic impacts of drought on the regional community.

The limited number of drought initiatives to support the wider community at a state government level may reinforce the critical role that the DCPE plays in the broader policy ecosystem. Nonetheless, this key policy area, as articulated under Commonwealth's Drought Response, Resilience and Preparedness Plan, has attracted the least amount of funding at just \$0.676 billion, as well as the least number of initiatives (8/38).

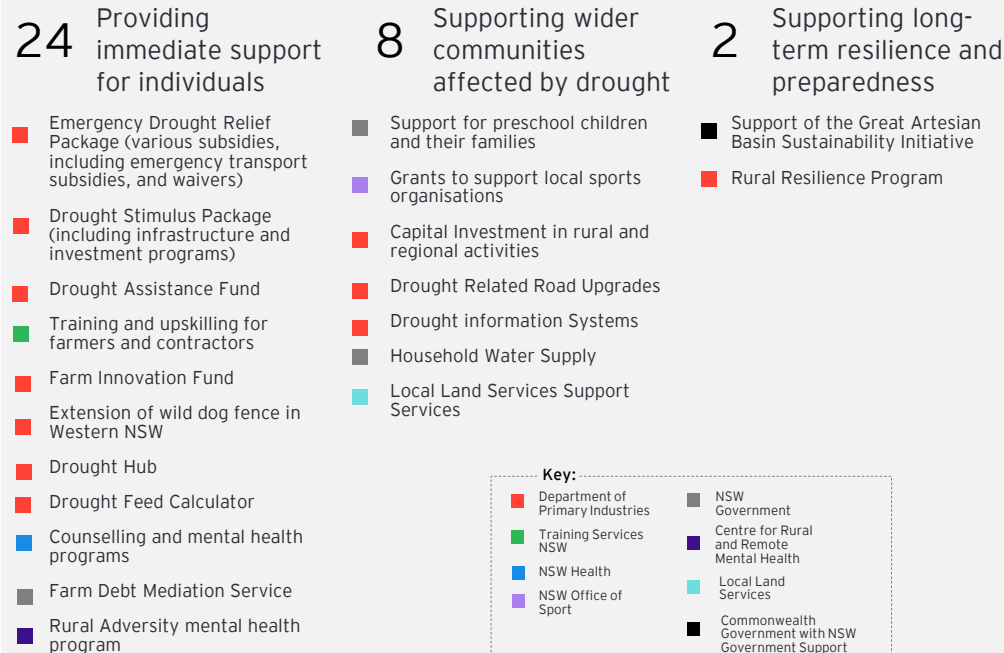
State Government drought responses have a limited focus on supporting wider community initiatives



New South Wales

With 100% of the State in drought, the New South Wales Government has announced further support for drought assistance, including an additional \$185 million funding under the Emergency Drought Relief Package and Drought Stimulus Package. The NSW Government's investment in drought support at June 2019 is more than \$1.8 billion.

The NSW Rural Assistance Authority (RAA) administers financial assistance programs upon assessing applicant eligibility, including loans to primary producers and small business operators, on behalf of NSW and Federal Governments.



Queensland

Over \$670 million has been contributed by the Government in support of drought-relief assistance since 2013. Under the new Drought Management Framework (2019-2024), the Queensland Government is administering various drought initiatives that assist primary producers in managing and recovering from droughts.

Government drought assistance is only available to properties within drought-declared areas (defined by rainfall deficiency in the last 12 months that is likely to occur no more than once every 10 years), or have their own Individually Droughted Property (IDP) declaration.



State Government drought responses have a limited focus on supporting wider community initiatives



Victoria

In October 2019, a further \$31.6 million in assistance for drought-affected farmers in the State was announced. This funding has established a \$15 million Farmers Drought Fund, including immediate cash grants of up to \$3,000 for farming families facing 'extreme' hardships and grants for on-farm drought preparedness and a \$4.6m Drought Employment Program, which aims to create 120 jobs by providing off-farm work elsewhere for struggling farmers.

12 Providing immediate support for individuals

- Farmers' Drought Fund
- Drought infrastructure grants
- Technical and decision-making support for farm businesses
- Farm Debt Mediation
- Small business financial counselling
- 'Look Over The Farm Gate'
- National Centre for Farmer Health
- Farm Business Risk Management
- Drought Coordinators
- Catchment management Authority Drought Employment Program
- Farm Business Management and Planning Support Services
- Drought Mental Health and Wellbeing Partnership

6 Supporting wider communities affected by drought

- Drought Employment Program
- Drought Kindergarten Support Fee Subsidy
- Camps, Sports and Excursion Fund
- Back to school support
- Community Resilience Program
- Catchment Management Authorities

2 Supporting long-term resilience and preparedness

- Refocused Plan 2 Farm Program
- Stock Containment Areas

Key:

- | | |
|---|---|
| ■ Department of Jobs, Precincts and Regions | ■ Victorian Government |
| ■ Agriculture Victoria | ■ Centre for Rural and Remote Mental Health |
| ■ Department of Education and Training | ■ Victorian Farmers' Federation |
| ■ Rural Financial Counselling Service | ■ Emergency Management Victoria |
| ■ National centre for Farmer Health | ■ Department of Environment, Land, Water and Planning |
| ■ Gippsland Lakes Community Health | ■ North Central Catchment Management Authority |



South Australia

September 2018 signified the first formal acknowledgement of drought in the State. Nevertheless, this November SA provided 100bn litres of water to the Commonwealth Government to support 6000 farmers in return for \$88 million as well as an additional \$10 million to assist the State in supporting its own drought-affected farmers.

SA drought-response initiatives have predominately relied upon Commonwealth programs, such as the Future Drought Fund and the DCP and DCPE, which before 2018 excluded the State from participation.

15 Providing immediate support for individuals

- Murray Mallee GP Network
- Mental Health Triage Service
- Family and Business (FaB) Support Program
- Child and Adolescent Mental Health Services
- Mentally Fit Eyre Peninsula
- South Australian Parent Helpline
- Regional Access Program
- Disaster and Mental Health Support
- Natural Resources and the Environment
- SheepConnect SA
- Farm Debt Mediation
- Multi-peril Crop Insurance
- On-farm Emergency Water Infrastructure Rebate Scheme
- Small Business Financial Counselling
- SA Country Women's Association Deposits
- Regional Skills Training

3 Supporting wider communities affected by drought

- SSAA Farmer Assist
- Regional Renewal - Tackling Tough Times Grant
- Empowering Our Communities Initiatives

3 Supporting long-term resilience and preparedness

- Soil and Crop Management Workshops
- Technical Advice on Animal Nutrition and Animal Health
- River Murray Allocation Statement

Key:

- | | |
|---|---|
| ■ SA Health | ■ Small Business Commissioner |
| ■ Primary Industries and Regions SA | ■ Rural Financial Counselling Service |
| ■ Department for Environment and Water | ■ Murray Mallee GP Network |
| ■ West Coast Youth and Community Support | ■ SA Sheep Industry Fund |
| ■ Women's and Children's Health Network | ■ Department of Environment, Land, Water and Planning |
| ■ Country SA Primary Health Network (PHN) | ■ SA Country Women's Association |
| ■ Revenue SA | ■ Department of Agriculture (Cth) |
| ■ Regional Skills Training Pty Ltd | ■ Farmers' Assist |
| ■ Foundation for Rural and Regional Renewal | ■ Agriculture Victoria |

Appendix C: Commonwealth funded drought projects



Detailed Commonwealth drought response Programs

IMMEDIATE SUPPORT FOR INDIVIDUALS

#	Initiative	Funding allocated (millions)	Department responsible
1	Farm Household Allowance	\$365.00	Department of Human Services
2	Rural Financial Counselling Service	\$77.00	Department of Agriculture
3	Drought Community Support Initiative (Rounds 1 and 2)	\$65.40	DITCRD
4	FarmHub	\$0.77	National Farmers' Federation
5	Regional Investment Corporation (RIC)	\$1,000.00	Regional Investment Corporation
6	Weather radars	\$77.20	BoM
7	Climate guides	\$2.70	BoM
8	Improving drought resilience in the Great Artesian Basin (multiple)	\$36.90	DITCRD
9	Water Balance for the Great Artesian Basin	\$6.50	DITCRD
10	Farm Management Deposits	\$5,750.00	ATO
11	Taxation measures	\$75.00	ATO
12	On-Farm Emergency Water Infrastructure Rebate Scheme	\$50.00	Department of Agriculture
13	Water for fodder and pasture production	-	Department of Agriculture
14	Empowering our Communities	\$24.40	Department of Health
15	Trusted Advocates Network Trial	\$0.46	Department of Health
16	Telehealth (multiple)	\$4.80	Department of Health
17	ReachOut	\$0.22	Department of Health
18	Communities combating pests and weeds impacts during drought	\$25.00	Department of Agriculture
19	Country Women's Association (CWA) of Australia One-Off Grant	\$5.00	DITCRD
20	National Drought Map	\$4.20	Department of Prime Minister and Cabinet
21	Communication groups	-	
TOTAL FUNDING ALLOCATION		\$7,571.56	

Note: The information above is from "Australian Government Drought Response, Resilience and Preparedness Plan, Appendix A: Australian Government measures and programs that support resilience and preparedness". We have not sought additional information and updates beyond the information reported in Appendix A of the Drought Plan.

Detailed Commonwealth drought response Programs

SUPPORT FOR WIDER COMMUNITIES

#	Initiative	Funding allocated (millions)	Department responsible
22	Drought Communities program Extension	\$300.00	DITCRD
23	Drought Communities program Extension - Roads to Recovery	\$138.90	DITCRD
24	Building Better Regions Fund (BBRF)	\$200.00	DITCRD
25	Drought Communities Small Business Support Program	\$7.00	
26	Foundation for Rural and Regional Renewal	\$15.00	DITCRD
27	Special Circumstances Fund	\$10.00	Department of Education
28	Supporting early learning centres	\$5.00	Department of Education
29	Regional Investment Corporation (RIC) small business and drought loans	(As part of RIC funding)	
TOTAL FUNDING ALLOCATION		\$0.67	

SUPPORT FOR WIDER COMMUNITIES

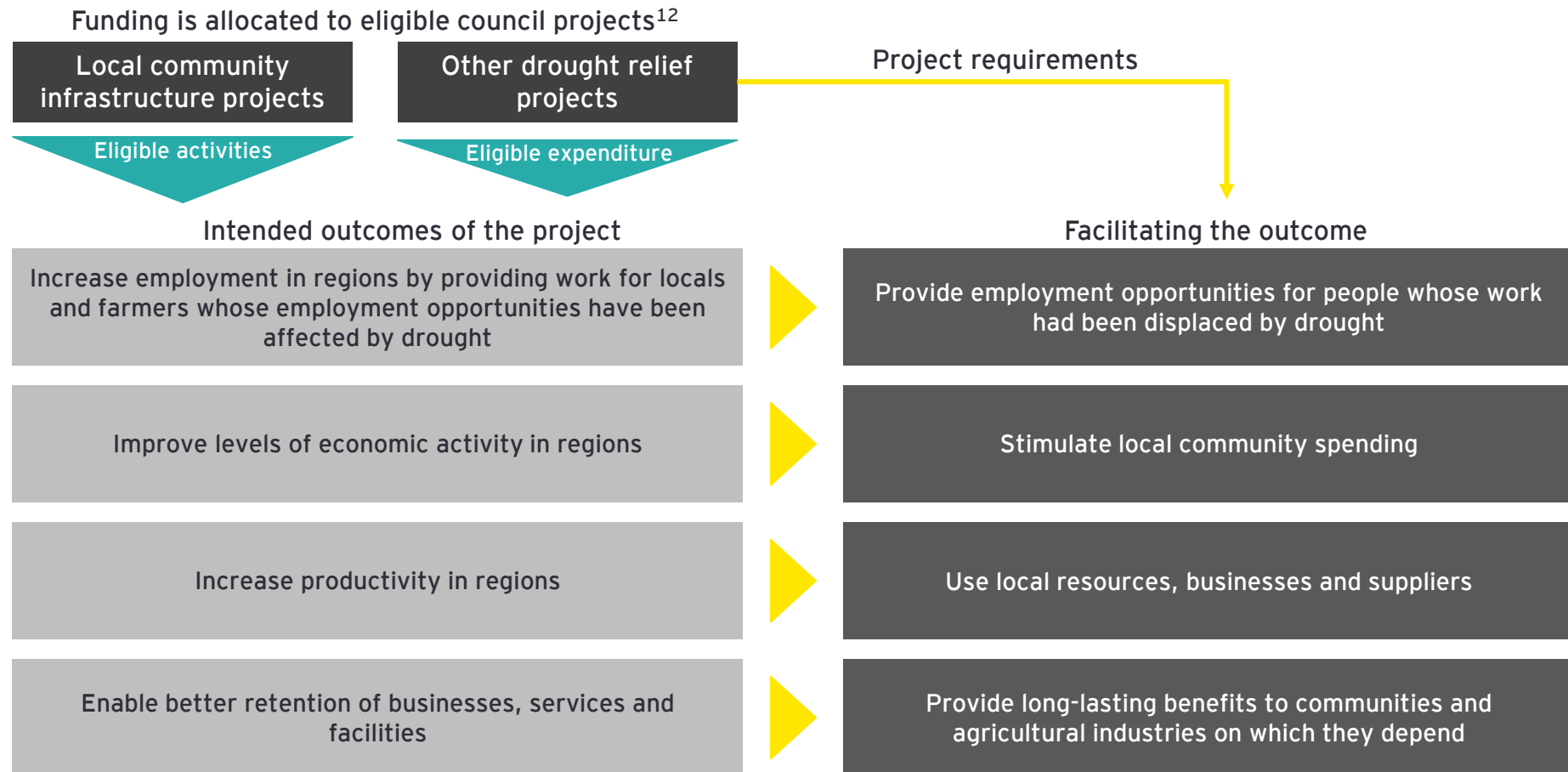
#	Initiative	Funding allocated (millions)	Department responsible
30	Future Drought Fund (per year)	\$100.00	Department of Agriculture
31	National Water Grid Authority	\$100.00	DITCRD
32	National Water Infrastructure Development Fund	\$1,500.00	DITCRD (administered by RIC)
33	National Water Infrastructure Loan Facility	\$2,000.00	DITCRD(administered by RIC)
34	National Landcare Program	\$1,000.00	Department of Agriculture
35	Agriculture Stewardship Package	\$34.00	Department of Agriculture
36	Emissions Reduction Fund	\$4,550.00	The Department of the Environment and Energy
37	National Soils Advocate	-	Department of Prime Minister and Cabinet
38	Research, development and extension system review	-	Department of Agriculture
TOTAL FUNDING ALLOCATION		\$9,284.00	

Note: The information above is from "Australian Government Drought Response, Resilience and Preparedness Plan, Appendix A: Australian Government measures and programs that support resilience and preparedness". We have not sought additional information and updates beyond the information reported in Appendix A of the Drought Plan.

Appendix D: Detail of the DCPE



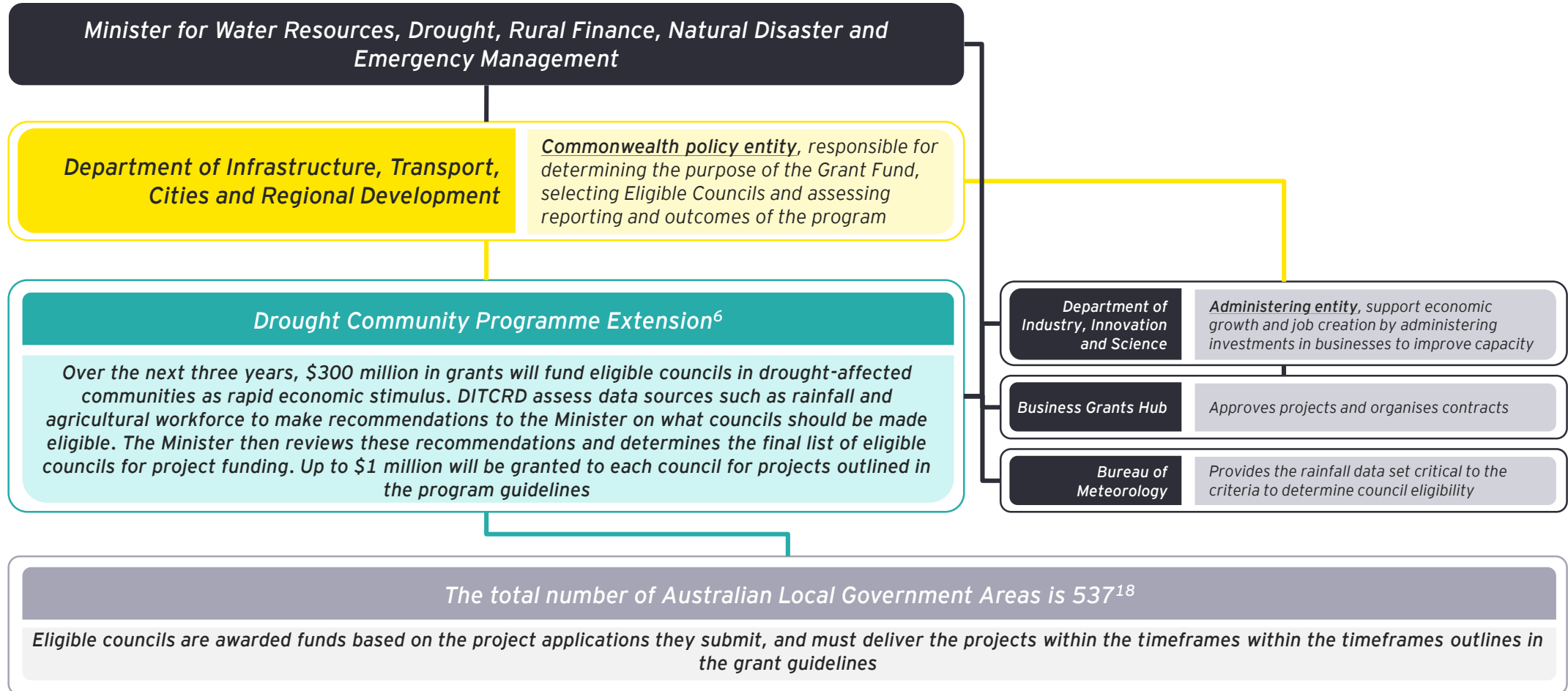
The DCPE provides funding to deliver immediate economic stimulus and other benefits to target drought-affected regions in Australia



Insights

- ▶ The DCPE has been allocated \$300 million to provide grants of up to \$1 million per eligible council to communities economically impacted by drought over the next three years
- ▶ The intention of the DCPE is to provide rapid economic stimulus, by supporting local community infrastructure and drought relief projects to reduce economic impacts of drought to the broader population base in affected areas
- ▶ The DCPE Grant Opportunity Guidelines provides a high level description of the types of programs and activity outcomes that eligible councils should target

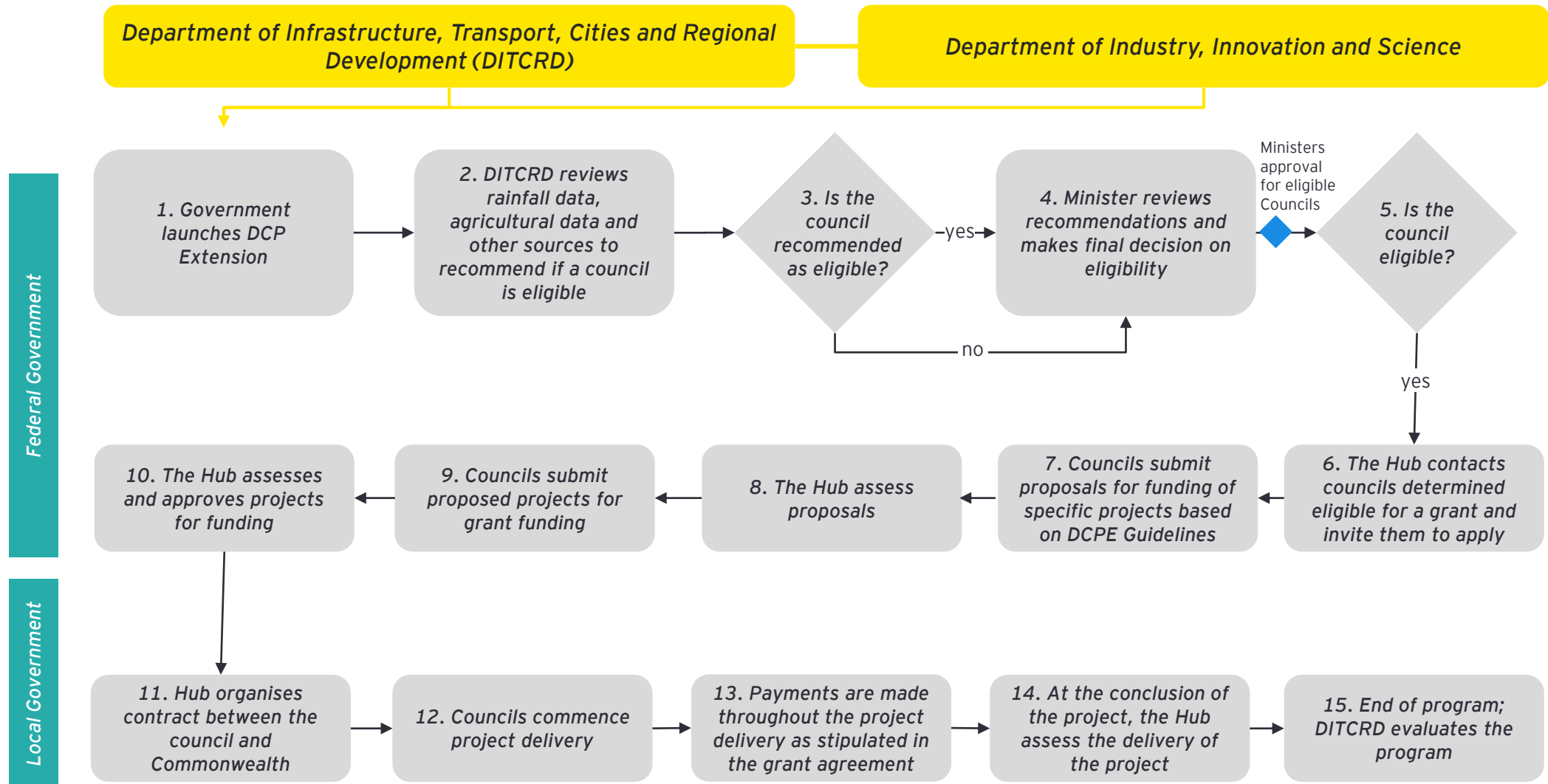
The DCPE relies on a number of key stakeholders to manage and administer the grant, and to inform decision making



Insights

- Program administration has been designed to deliver stimulus directly to areas in need through councils, therefore bypassing State controls

The process to administer the DCPE requires a number of stakeholders at both the federal and state levels



Appendix E: Detailed process analysis



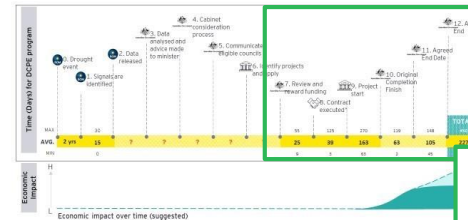
Detailed Current State process timeline analysis

The analysis for project timelines was conducted for all projects recorded as "Participation Finished". The data used for processing timelines was based on information and advice provided by the Department.

To calculate the average time for project administration, from Decision Date (1) to Project Actual End (2), a margin of 5% for the minimum and maximum values for each timeframe was applied. This was to ensure values did not reflect outliers in the data set. All values were calculated to exclude negative integers. This rule was applied to overcome impacts to the average processing time; negative values were observed during administration processes steps 7 to 9 (for example, contracts were recorded as executed after the project had commenced).

The difference between the use of raw data and the adjusted analysis is detailed in the table below.

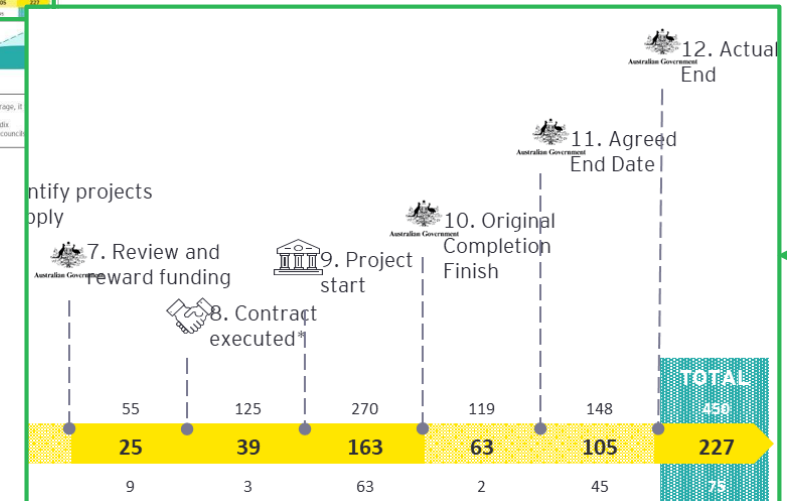
The time taken for DCPE economic stimulus to deliver economic impact is highly variable and potentially unknown



Insights

- There is significant variability throughout the program for the length of time to administer the program; for example, on average, it is over 2 months from an application decision to project commencement.
- For a more detailed analysis of the average program time frames and the assumptions used (steps 7-12), refer to the Appendix.
- 29 (27%) councils requested project extensions for 53 (14%) projects. This indicates that either the timeframes allocated to councils are short, or that councils are immature and unable to deliver on time without additional support from the Department.

Source: Economic Stimulus Program (ESP) data. Data is confidential and subject to change. All figures are estimates and should not be used for legal or financial purposes. Copyright © 2020 Ernst & Young Australia. All Rights Reserved. Liability limited by a scheme approved under Professional Standards Legislation.



Data Set description	Value description	DAYS: DECISION TO EXECUTION	DAYS: EXECUTION TO START	DAYS: START TO ORIGINAL COMPLETION DATE	DAYS: ORIGINAL COMPLETION DATE TO AGREED END DATE	DAYS: AGREED END DATE TO ACTUAL END DATE
Raw data	Average	26	38	155	11	101
	Minimum	2	-49	29	0	-39
	Maximum	125	299	315	142	190
Excluding 5 th and 95 th percentile and negative values	TRIMMEAN	25	39	163	63	105
	ADJ MIN	9	3	63	2	45
	ADJ MAX	55	125	270	119	148

Appendix F: Detailed future state design characteristics



EY recommends tiered representation of eligible 'areas' based on increasing severity of economic risk due to drought

1. Eligibility

Binary

Tiered

Reasons for the selection

- Tiering of area eligibility could allow for preparation and readiness to take place prior to full drought impact. This includes preparing resilience plans, developing ready to implement projects, delivering projects that prepare for drought and establishing funding pre-approval
- As a result, economic stimulus activities could be faster to mobilise, using more local resources, the community will be better prepared for when drought hits and deliver improvements to impact
- Having a 'ready to activate' drought plan may also promote a greater sense of confidence in the ability to tackle drought

Things to consider

- Increased complexity for administration, users and other stakeholders as there are more tiers and thresholds to manage
- Increased investment and cost due to capacity required for allocation and regular assessment of how councils are categorised

Case study and supporting evidence

- Supporting evidence: Moira Council was considered ineligible in the current binary system based on 'Employment dependant on agriculture' at 16.9% rather than the required 17%, despite meeting rainfall requirements. Under a tiered system, they may have been eligible for some funding.
- Case Study: National Terrorism Threat Advisory System: a scale of five levels to provide advice on the likelihood of an act of terrorism occurring in Australia based on continuous assessment.
- Case Study: Bush Fire Danger Ratings are based on predicted conditions such as temperature, humidity, wind and the dryness of the landscape. Six rating from Low through to Catastrophic give an indication of the possible consequences of a fire, if one was to start and the recommended response. Responses in the lower tiers are more proactive and preparatory (e.g. reviewing a bush fire survival plan) while those in the higher tiers are reactionary (e.g. leave now)

EY recommends continuing to use existing data sources and extending to other institutionally backed data and high frequency predicative data

2. Data used to determine eligibility

BoM & ABS Data

+ other institutionally backed data including forecasting

+ High frequency, predicative data

+ non-conventional data

Reasons for the selection

- ▶ Increasing use of data and extending to using additional, institutionally backed data sets, may create stronger and more defensible rationale for area selection
- ▶ In addition, selected use of high frequency data sets (such as rapid drop in production volumes), could further enhance decision making
- ▶ Predicative data is increasing in accuracy and allows identification of areas that are more likely to be affected by drought. Early warning signals could enable economic stimulus to be more proactive and effective

Things to consider

- ▶ Increased cost and time investment due to additional data sets and analysis
- ▶ Exposure to data error due to larger data sets
- ▶ Stakeholder communication and transparency of eligibility criteria
- ▶ Incorporation of AI to enhance speed of analysis

Case study and supporting evidence

- ▶ Supporting evidence: There was a deficiency of supply or analysis of data discovered during the audit of eligibility assessment in the case of Moyne shire, with data running to 30 May not 30 June. This shows the disadvantages of limited data sets and manual processing, and resulted in adverse media coverage of the DCPE.
- ▶ Case Study: Jakarta Smart City Unit (JSCU) has built a central platform that gathers feedback from mobile and social media channels, and maps it against other data to identify problem hotspots, including flood prediction. A citizen with a smartphone is an incredibly valuable source of data for government agencies, because they will provide accurate feedback on the status of the city's systems in real time. The JSCU empowers government agencies with the data they need to make optimal policy decisions, whilst engaging citizens by enabling faster responses to feedback and increasing transparency.

EY recommends identifying drought impact areas using a 'heat map' informed by various data inputs



3. Drought impact area

Council boundaries

Statistical Area 2's

Map that depicts areas of drought

No boundaries

Reasons for the selection

- ▶ Droughts are not limited by council boundaries or lines on maps. Identification of drought effected areas is primarily driven by rainfall deficits and this effect can and often does span council boundaries.
- ▶ Adopting a model for drought-affected areas that is unconstrained by council boundaries, could enable better and more targeted diagnosis of all affected areas, e.g. drought areas that impact only part of a council

Things to consider

- ▶ Accuracy of data used to create heat map
- ▶ Increased complexity in allocation of funding
- ▶ Cost associated with development of map
- ▶ Familiar map used to ensure consistency of presented information

Case study and supporting evidence

- ▶ Supporting evidence: There are no guarantees to ensure that money is used in the drought-affected part of a local government area rather than the non-drought-affected part (e.g. 62 per cent of Moyne Shire was at some point in drought over a 12 month period while 38 per cent was not).
- ▶ Case Study: NSW's Combined Drought Indicator, based on European models, uses multi-indicators to predict phase of drought. Indicates accuracy achieved through broadening indicators.

EY recommends a more sophisticated region and supply chain analysis to identify economic impact areas

4. Economic impact area

Synonymous with drought impacted councils

Statistical Area 2's

Region and supply chain

Reasons for the selection

- ▶ Economic impact which results from drought is often not restricted to council boundaries
- ▶ Economic hubs in close proximity to drought-affected areas and connected by relevant supply chains should be identified in this analysis
- ▶ Agriculture supply chains may also span hundreds of km's to other remote areas and should be included in some situations (e.g. to the nearest processing facility)
- ▶ As a result, a more sophisticated region and supply chain analysis to identify economic impact areas may be needed

Things to consider

- ▶ Determining dependencies between drought map and economic hubs
- ▶ Ability to proactively determine economic hardship
- ▶ Reliant on real time data and real time analysis
- ▶ Increased complexity in eligibility determination

Case study and supporting evidence

- ▶ Supporting evidence: Natural disasters impact on multiple sectors and areas of society, including economies at multiple levels.
- ▶ Case Study: An example of the flow-on impact on supply chains of natural disasters was seen in the 2011 earthquake in Japan, where suppliers of goods were impacted through their supply chains. Whilst there are differences in the immediacy of earthquakes and droughts, both have a flow on effect on supply chains, connected areas and jobs.

EY recommends determining eligibility through a data driven approach and allowing for a 10% variance to account for unique situations

5. Decision making

Data and Ministerial discretion

Advisory Board

Data driven
(with 10% variance)

Reasons for the selection

- ▶ Using better input data, tiers, and ranges in thresholds, could enable improved decision making
- ▶ As a result, decisions based on objective and defensible data may be possible
- ▶ Some flexibility will remain (through ranges of qualification), to enable judgement calls to be made, taking into account unique situations that are not captured by data. An Advisory Board (consisting of the Minister, Economists, and Agricultural specialists) could be authorised to make this judgement call on council eligibility for those that fall within a 10% variance of the determined thresholds.

Things to consider

- ▶ Accuracy of data
- ▶ Time required to gather, quantify, synthesis and analyse data
- ▶ Who will be on the Advisory Board

Case study and supporting evidence

- ▶ Supporting evidence: The Government was publicly urged to overturn a decision not to include Victoria's Moira Shire as eligible. Moira Shire is heavily dependent on agriculture and was experiencing dry conditions. The decision to deem them ineligible was maintained and this resulted in criticism of the program. Having strong data to support decision making, with a ten percent variance, would help to inform and support these decisions.
- ▶ Case Study: the US Department of Justice's Office of Justice Programs (OJP), which distributes public safety grants, pulled disparate data systems together and automated review processes to increase the accuracy and consistency of its decisions, with resource allocation decisions now based on hard data rather than subjective opinion.

EY recommends allocating funding based on severity of need

6. Funding allocation

Binary

Weighted by population

Allocated based on severity of need

Reasons for the selection

- ▶ Droughts do not impact areas in the same way. The amount and intensity of production, its supply chain, populations, diversity of economy, remoteness and service access are just some of the factors that influence severity of impact and consequently need.
- ▶ As a result, scaling funding allocation by the level of impact could improve the effectiveness of program spend
- ▶ Funding decisions by Cabinet would be made at the program level. This approach could reduce the need for Cabinet to endorse additional allocation of program funding

Things to consider

- ▶ Increased complexity and administrative costs due to increased data analysis
- ▶ Increased administrative costs due to continuously assess and manage of tiers

Case study and supporting evidence

- ▶ Supporting evidence: A \$1 million grant to the Moyne Shire in Victoria was rejected by the council on the basis its farmers were experiencing one of their best seasons in decades. This led to public media scrutiny.
- ▶ Case Study: NZ's Ministry of Social Development - Funding allocation model uses population-based indicators to express the relative level of need for building financial capability services in each region. This concept could be applied to define relevant population-based indicators to express the relative reliance on industries that could be impacted by drought or other adverse natural events.
- ▶ Case Study: NSW Department of Education Resource Allocation Model: This program breaks out the funding into levels. The top level defines three types of resource support (targeted funding, equity loadings and base school allocation), followed by components within each type to allocate funding towards strategic priorities. This concept can be applied with the tiering mechanism defined in characteristic 1. By breaking out into tiers, and allocating funding based on strategic priorities within each tier, greater efficiency and transparency could be achieved.

EY recommends accepting projects that demonstrate readiness to implement and are a balance of proactive and reactive projects

7. Project Eligibility

Councils that demonstrate readiness to implement projects aligned to broad guidelines

+ balance of proactive and reactive projects ratioed across tiers

Reasons for the selection

- ▶ Lessened impact of drought due to tier-dependant proactive/reactive eligibility requirements
- ▶ Long-term resilience indicators may allow forecasting of community preparedness
- ▶ Preparedness, as well as relief, could reduce risk of future impacts
- ▶ Increased focus on speed and/or local impact

Things to consider

- ▶ Greater administration costs to gather and analyse community data
- ▶ High complexity of determining resilience
- ▶ High probability of time delays in gathering resilience data

Case study and supporting evidence

- ▶ Supporting evidence: Projects that have been undertaken to date focus largely on addressing the current issues or growing the economy long-term, rather than preventing future adverse natural events. For example, through the developing community infrastructure such as at a basketball stadium and Little Athletics Club (as seen in Gilgandra Shire Council, NSW) and the establishment of a gym (as seen in Wakefield, SA). These are important projects for the community's sense of community and economy, but are not measures to increase preparedness. An example of a project focusing on preparedness is the Gunnedah Shire Council's investment in creating 24-hour self-service water standpipes, to provide the community (including farmers) with easier to water. This was a critical priority for the local community but also takes a future-focused approach.
- ▶ Case Study: The National Strategy for Disaster Resilience (2011) outlines the 'prevent, prepare, respond and recovery (PPRR)' framework which can be leveraged when considering a balanced approach to proactive/reactive projects.

EY recommends maintaining councils as the primary delivery partner

8. Delivery Partners

Councils

+ Local business

+ selected strategic partners

Open

Reasons for the selection

- Councils typically have established implementation and governance capabilities, including ability to procure resources and manage cash flow associated with projects
- Councils often have strong local connection with communities, detailed local knowledge, and a role in delivering on community expectations
- Councils may mitigate equity risks associated with utilising specific local businesses
- May simplify project evaluation by determining a primary delivery partner with sole responsibility. Maintaining a local delivery partner could reduce risks associated with funding leakage through non-local partners
- Bypassing the state-government level may increase the speed at which economic stimulus can reach communities by reducing administration efforts
- Using councils as the delivery mechanism could enable broader coverage of the grant program, as council networks (e.g. the ALGA) have large networks

Things to consider

- Historically, some councils have been slow to meet timelines, due extenuating circumstances. This may indicate low speed and governance maturity. Incorporating a tiered approach that enhances councils' ability to prepare projects in advance may help accelerate speed of delivery
- Impact could be limited to council capability to execute and govern relevant projects

Case study and supporting evidence

- Supporting evidence: As outlined in the National Strategy for Disaster Resilience (2011) it is important for there to be collaboration and alignment across the Government, community bodies, businesses and the not-for-profit sector, to make sure that the communities are as resilient as possible.
- Supporting Evidence: Councils have delivered significant value to communities in drought-affected areas throughout Australia. Wakefield (SA) for example, has delivered 23 projects creating over 100 contractor roles and increasing sustainability, community, wellbeing and tourism opportunities.
- Case Study: There are many examples of councils being an effective delivery mechanism through funding via both State and Commonwealth Government.

EY recommends maintaining the administration of funds as the primary service offering

9. Scope of Services

Administer funding

+ other forms of financial
economic stimulus

Holistic value adding assistance

Reasons for the selection

- Communities impacted by drought may be in need of several areas of support
- We recommend that this program continues to focus on delivering funding, for several reasons:
- May improve speed and impact by focussing on local led projects to meet local needs
- May minimise administrative costs and complexity as applications are limited to councils

Things to consider

- Impact may be dependent on varied council capability to identify, govern and execute projects
- Impact may be limited to council projects, excluding other high impact or innovative project ideas

Case study and supporting evidence

- Supporting evidence: Positive feedback received from councils regarding the impact of the program.
- Case study: Yelarbon Shire spent their funding on painting silos, increasing tourism. They had up to 100 people a day stopping to watch them be painted (note this project was not funded by the DCPE).

EY recommends a network engagement model enabling successful projects and lessons to be shared as an example

10. Engagement Model

One Way

2 -Way

Network

Reasons for the selection

The current program engagement model could be enhanced to stimulate greater levels of communication, and also networks across communities and councils.

This could:

- ▶ Improve transparency and communication of eligibility criteria and process, reducing media risk
- ▶ Increase speed and magnitude of impact through knowledge and lesson sharing
- ▶ Continuous improvement of program through two-way feedback process

Things to consider

- ▶ Increased administrative costs to develop communications and engagement strategy and community engagement tool
- ▶ Increased administrative costs to analyse and respond to feedback

Case study and supporting evidence

- ▶ Supporting evidence: Feedback requested and received to date has been ad hoc.
- ▶ Case study: The NSW Government uses the Customer Satisfaction Management Survey to understand citizens views and experiences, highlighting key drivers of customer satisfaction and identifying opportunities for continuous improvement. The index is publicly available and benchmarked against other services and providers for transparency and accountability.
- ▶ Case study: The DITCRD's Smart Cities Collaboration platform encourages councils to share their experiences, lessons learned, outcomes, costs, timeframes and contact details, increasing collaboration.

Appendix G: Detailed implementation considerations



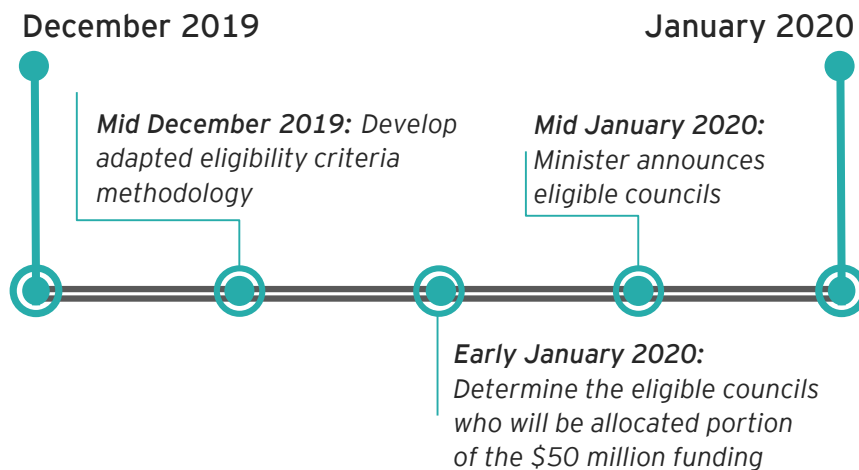
There are a number of factors to consider if an adapted DCPE is to be implemented



Scope

- ▶ An intermediary approach to adapt the current DCPE
- ▶ This would include adjusting the current methodology criteria and data sets to better determine areas that are economically impacted as a result of drought
- ▶ This would expand on the current data sets used to enable a more rigorous approach to identify councils with the most need for rapid economic stimulus
- ▶ This could consider expanding the scale of funding councils could be allocated based on a per capita basis
- ▶ This option could have low to moderate complexity to implement based on data requirements and specialist skills needed

Timeline for \$50 million discretionary fund



Strengths

- ▶ Relatively short timeframes to mobilise and deliver council allocations, and therefore a rapid approach to adapting the current program to overcome some of its pain points immediately to meet Ministerial announcement deadlines
- ▶ The adaption is based on the initial eligibility criteria, and is therefore less complex in the changes required. Stakeholders will be more familiar with the approach and hence less change management will be required
- ▶ Moderate specialist skills may be required to implement, as some of the key data sets will remain
- ▶ Adapted criteria could increase the focus on targeted impact to affected communities



Weaknesses

- ▶ Adapting the current program may limit the DCPE's ability to deliver significant benefits to drought-affected communities. This is because it will not allow for all recommendations to be implemented that would deliver the most impact for the DCPE to create rapid economic stimulus in drought-affected areas
- ▶ Confusion and the public's limited understanding of the DCPE may remain, as the DCPE would remain under the same branding; an adjustment to the Program would not include rebranding to educate communities about the intent and purpose of the Program
- ▶ Design and implementation of this model is reliant on some specialist capability to design, and is reliant on some new methodologies and data sets that stakeholders may be unfamiliar with

Note: timeframes above are indicative only

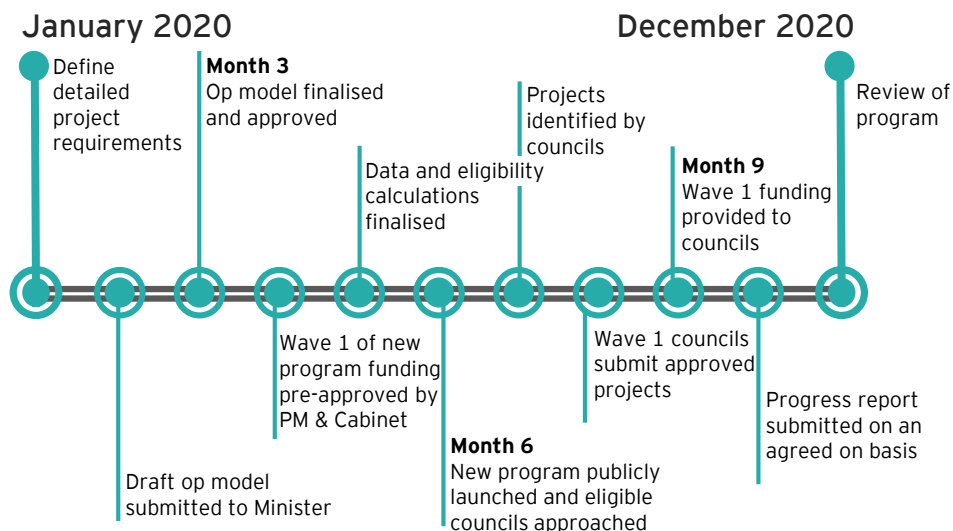
There are a number of factors to consider should the DCPE be refreshed to create and fund a new program



Scope

- ▶ A detailed design would be required based on the recommendations of this initial review, in order to address the key pain points identified
- ▶ A refreshed program would rely on a number of additional data sources to increase the rigour used to define areas eligible based on economic impact as a result of drought
- ▶ This detailed design would be a longer term approach, however would enable the program to better meet its intended purpose, to deliver rapid economic stimulus to drought-affected communities

Timeline



Note: timeframes above are indicative only

Copyright © 2020 Ernst & Young Australia. All Rights Reserved. Liability limited by a scheme approved under Professional Standards Legislation



Strengths

- ▶ Refreshing the DCPE could increase its ability to deliver rapid, targeted and impactful economic stimulus to drought-affected communities
- ▶ Could increase the assessment to determine economic impact of drought, through the eligibility criteria. This may be more robust than the current program, to increase the speed at which stimulus can be provided, and have impact to the targeted communities
- ▶ A rebrand of the DCPE may be required due to the significant changes; this would reduce public confusion and doubt about the intention of the program



Weaknesses

- ▶ The detailed design and implementation of this model may be more complex than other options, and would likely require specialist support
- ▶ The time to implement the changes recommended would be longer than other options, and may take approximately 3-6 months for a detailed design of the eligibility criteria and future model, followed by implementation and monitoring
- ▶ This option would rely on increased council capability uplift, so they can better identify impactful projects, and deliver and monitor these
- ▶ Changes to deliver this option would be significantly different (compared to other options)
- ▶ Increased data sources may increase the complexity to manage, and will also increase the reliance (and hence risk) on external data sources

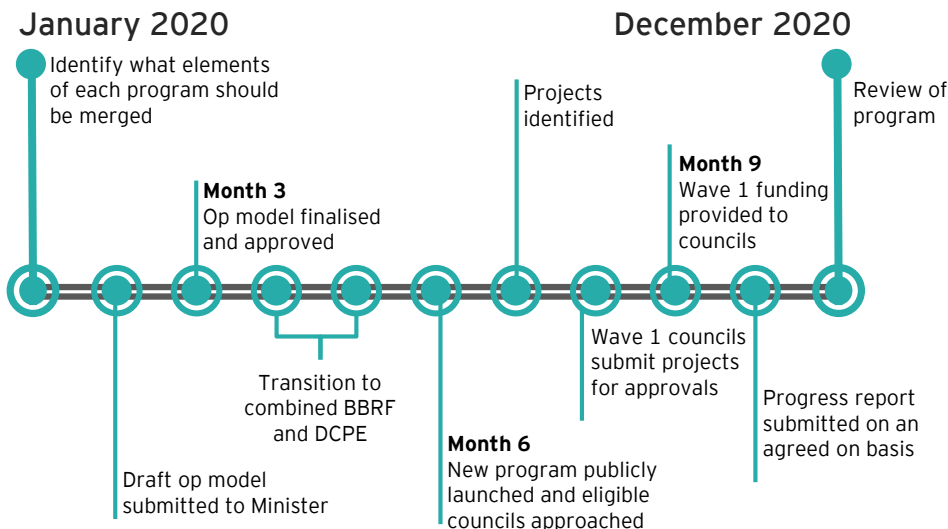
There are a number of factors to consider if a merge with the BBRF is considered



Scope

- ▶ There are overlaps between the current DCPE and BBRF; indicating that merging the two programs could increase efficiencies
- ▶ Over a 12 month period, the operations of the BBRF and DCPE would be streamlined, so that administration processes and purposes are aligned

Timeline



Note: timeframes above are indicative only

Copyright © 2020 Ernst & Young Australia. All Rights Reserved. Liability limited by a scheme approved under Professional Standards Legislation



Strengths

- ▶ Increase in efficiencies for administration and process implementation costs through consolidating programs may occur
- ▶ This merge could be complex, from both an implementation and political perspective
- ▶ The changes required may be limited compared to other options such as a refreshed program; stakeholders are already familiar with the both the DCPE and BBRF
- ▶ This option may have a faster time to implement than other options, and would have low to moderate reliance on specialist skills to design and implement



Weaknesses

- ▶ The current inefficiencies in the project may remain while the transition is occurring. This could increase the risk of reputational damage
- ▶ There may be delays to funding of projects while the transition is occurring, due to effort required for transition. This could be mitigated with increased resources added to the transition
- ▶ Some councils may be deterred from applying for funding of projects if they are confused by the new process
- ▶ Reputational risk may be increased due to benefits not being realised immediately
- ▶ Likelihood of high costs associated with consolidation may exist, however these could be balanced by the long-term efficiency gains from removal of duplication of effort
- ▶ This option may not address many of the recommendations made in this review, and may not increase the ability to deliver benefits to affected communities

Appendix H: Reference list



Reference list (1 of 2)

Section	Page	Reference
1. Context	8	1 Bureau of Meteorology, "Drought - rainfall deficiencies and water availability", 2019, http://www.bom.gov.au/climate/drought/index.shtml
1. Context	8	2 The Sydney Morning Herald, "The cost of drought - and its just going to grow", 2019, https://www.smh.com.au/politics/federal/the-cost-of-drought-and-it-s-just-going-to-grow-20191102-p536rd.html
1. Context	8	3 Canon, "What effect will drought have on the economy", 2018, https://www.canon.com.au/businessinsights/what-effect-will-the-drought-have-on-the-economy
1. Context	9	4 Department of Agriculture, "Drought response, resilience and preparedness", 2019, https://www.agriculture.gov.au/ag-farm-food/drought/drought-policy
1. Context	9	5 Department of Agriculture, "Coordinator-General for Drought's advice on a Strategy for Drought Preparedness and Resilience", 2019, https://www.agriculture.gov.au/sites/default/files/documents/advice-long-term-strategy-drought-preparedness-resilience_1.pdf
1. Context	10	6 Department of Agriculture, "Appendix A: Australian Government measures and programs that support resilience and preparedness", https://www.agriculture.gov.au/sites/default/files/documents/aust-govt-drought-response-plan_0.pdf
1. Context	11	7 Department of Infrastructure, Transport, Cities and Regional Development, "Drought Communities Program - Extension - Grant Opportunities Guidelines", 2019 [Supplied 11/11/2019]
1. Context	13	8 ABC News, "Tatiara considers accepting drought money when not in drought, but 'won't be shouting it from rooftops'", 2019, https://www.abc.net.au/news/2019-11-08/council-not-in-drought-considering-accepting-drought-money/11685248
1. Context	13	9 Sky News, "Moyne Shire Council rejects \$1M drought assistance", 2019, https://www.skynews.com.au/details/_6090812217001
1. Context	13	10 ABC News, "Government acknowledges it got it wrong on Moira Shire drought grant", 2019, https://www.abc.net.au/news/rural/2019-11-01/moira-shire-wins-drought-grant/11661476

Reference list (2 of 2)

Section	Page	Reference
2. Current State	16	11 Department of Infrastructure, Transport, Cities and Regional Development, "DCP Case Studies", [Supplied 19/11/2019]
3. Improvement Opportunities	19	12 Advice and information provided by the Department of Infrastructure, Transport, Cities and Regional Development [Supplied 20/11/2019]
3. Improvement Opportunities	20	13 Advice and information provided by the Department of Infrastructure, Transport, Cities and Regional Development [Supplied 11/11/2019]
3. Improvement Opportunities	22	14 Department of Infrastructure, Transport, Cities and Regional Development, "Drought Communities Program - Extension - Grant Opportunities Guidelines", 2019 [Supplied 11/11/2019]
3. Improvement Opportunities	24	15 ABC News, "Moirā Shire misses Government drought money threshold by a fraction", 2019, https://www.abc.net.au/news/rural/2019-10-22/moira-misses-drought-money-by-a-fraction/11625440
3. Improvement Opportunities	24	16 Sky News, "Moyne Shire Council rejects \$1M drought assistance", 2019, https://www.skynews.com.au/details/_6090812217001
3. Improvement Opportunities	24	17 Twitter @KathSully, "Six new councils added to drought communities program, making them eligible for grants of up to \$1m.", 2019 https://twitter.com/KathSully/status/1192285315412590592?ref_src=twsrc%5Etfw%7Ctwcamp%5Etweetembed&ref_url=https%3A%2F%2Fwww.abc.net.au%2Fnews%2F2019-11-08%2Fcouncil-not-in-drought-considering-accepting-drought-money%2F11685248%3Fpfmredir%3Dsm
Appendix	53	18 Australian Local Government Association, 2019, https://alga.asn.au/

Appendix I: Stakeholder consultation register



Stakeholder consultation register

Name	Role	Organisation
David Littleproud MP	Minister for Water Resources, Drought, Rural Finances, Natural Disaster and Emergency Management	Liberal National Party of Queensland
Dianna Hallam	Executive Director, Regional Development and Local Government	Department of Infrastructure, Transport, Cities and Regional Development
Hannah Wandel	Director, Drought, Regional Development and Local Government	Department of Infrastructure, Transport, Cities and Regional Development
Ami McGrath	Manager, Program Management and Delivery, AusIndustry	Department of Industry, Innovation and Science
Charlotte Tressler	Head of Division Support for Business	Department of Industry, Innovation and Science
Jennifer Kay	General Manager, National Outreach and External Grants Administration, AusIndustry	Department of Industry, Innovation and Science
Perry Wiles	Assistant Manager, Agriculture	Bureau of Meteorology
Joel Lisonbee	Senior climatologist, Agriculture	Bureau of Meteorology
Peter Stone	Chief Customer Officer	Bureau of Meteorology
<i>The EY team leveraged their networks to consult with a number of people involved in the agricultural industry including farm owners, supply chain participants, and economists.</i>		

About EY

EY is a global leader in assurance, tax, transaction and advisory services. The insights and quality services we deliver help build trust and confidence in the capital markets and in economies the world over. We develop outstanding leaders who team to deliver on our promises to all of our stakeholders. In so doing, we play a critical role in building a better working world for our people, for our clients and for our communities.

EY refers to the global organization, and may refer to one or more, of the member firms of Ernst & Young Global Limited, each of which is a separate legal entity. Ernst & Young Global Limited, a UK company limited by guarantee, does not provide services to clients. Information about how EY collects and uses personal data and a description of the rights individuals have under data protection legislation is available via ey.com/privacy. For more information about our organization, please visit ey.com.

© 2020 Ernst & Young, Australia.
All Rights Reserved.

Liability limited by a scheme approved under Professional Standards Legislation.

ED None

In line with EY's commitment to minimise its impact on the environment, this document has been printed on paper with a high recycled content.

The summary of findings contained in this document are based on the findings of the report prepared at the request of The Department of Infrastructure, Cities and Regional Development solely for the purposes of the interim allocation of discretionary funds, and is not appropriate for use for other purposes. This summary is provided for information purposes only in order to understand the methodology applied and should not be taken as providing specific advice on any issue, nor may this summary be relied upon by any party other than the Department of Infrastructure, Cities and Regional Development. In carrying out our work and preparing this Ernst & Young has worked solely on the instructions and information of the Department of Infrastructure, Cities and Regional Development, and has not taken into account the interests or individual circumstances of any party other than the Department of Infrastructure, Cities and Regional Development. Ernst & Young does not accept any responsibility for use of the information contained in this summary and makes no guarantee nor accept any legal liability whatsoever arising from or connected to the accuracy, reliability, currency or completeness of any material contained herein. Ernst & Young expressly disclaims all liability for any costs, loss, damage, injury or other consequence which may arise directly or indirectly from use of, or reliance on, this report.

ey.com



Australian Government

Department of Infrastructure, Transport,
Cities and Regional Development

To: The Hon David Littleproud MP (for noting/decision)

cc: The Hon Michael McCormack MP

cc: Pip Spence PSM, A/g Secretary

cc: Dr Rachel Bacon, Deputy Secretary

Drought Communities Programme Extension Audit

Action required by: 10 October 2019

Reason: To providing findings from Drought Communities Programme Extension review

Recommendations:

1. That you **note** the Department has reviewed the recent Drought Communities Programme Extension advice and while an error was identified in the data processing, all 13 councils announced on 27 September 2019 still meet the criteria to receive \$1 million in funds.

Noted / Please Discuss

47C

Signed / Not Signed

3. That you **note** the Department proposes to write to Moyne Shire Council to explain why the Council was eligible for the \$1 million and confirm the Council's decision to decline the \$1 million.

Noted / Please Discuss

The Hon David Littleproud MP

Date:

Comments:

Key Points:

1. On 27 September 2019, the Prime Minister announced that 13 new Local Government Areas (LGAs) are eligible for \$1 million under the Drought Communities Programme (DCP) Extension. These LGAs were identified by the Department of Infrastructure, Transport, Cities and Regional Development (the Department) as having been impacted by drought and eligible for assistance (MS19-001791 refers).
2. One of the 13 LGAs identified, Moyne Shire Council in Victoria has since indicated that it is not experiencing hardship due to drought and does not need the funds. We understand this is a result of significant rainfall from July to September 2019.

3. You subsequently directed the Department to conduct a review of the recent DCP Extension advice, determine whether any errors had been made and whether Moyne Shire Council should still be considered eligible for DCP Extension funds.

DCP Extension Eligibility:

[REDACTED]

s47C

[REDACTED]

The Review:

6. In August 2019, the Department's Regional Policy Branch commenced the next quarterly review of DCP Extension and asked the Department's Geospatial Services Team to map LGAs using BoM data up until 30 June 2019 (MS19-001515 refers). However, the data provided by the BOM only covered rainfall data for the 24 months to 30 May 2019 rather than 30 June 2019 as requested. This error was not identified at the time of mapping the data.
7. When the error was identified on 30 September 2019, the correct 24 months data to 30 June 2019 data was supplied to the Geospatial Services Team and new mapping undertaken.
8. The new analysis indicates that the 13 LGAs announced on 27 September 2019, including Moyne Shire Council, are still eligible for the DCP Extension Programme.

[REDACTED]

47C

[REDACTED]

Assessing DCP Extension Eligibility Going Forward:

47C

[REDACTED]

47C

Moyne Shire Council:

12. Moyne Shire Council has indicated publicly they will decline DCP Extension assistance.
13. Pending your agreement, the Department proposes to write to the Council CEO, Mr Brad Millard, explaining why the Council was eligible for the \$1 million and confirming the Council's decision to decline the \$1 million.

s34

Financial impacts:

15. Nil.

47C

Legislative impacts:

16. Nil.

Consultation:

17. The BoM was consulted.

Name: Diana Hallam

Position: Executive Director

Division: Regional Development and Local

Government Division

Ph: 02 6274 6460

Contact Officer: [REDACTED] 1

Section: Drought and Decentralisation

s47F

s47F

Attachments:

A: Letter to the Prime Minister, the Hon Scott Morrison MP



The Hon. David Littleproud MP

Minister for Water Resources, Drought, Rural Finance,
Natural Disaster and Emergency Management
Federal Member for Maranoa

Ref: MS19-001828

The Hon Scott Morrison MP
Prime Minister
Parliament House
CANBERRA ACT 2600

Dear Prime Minister

I refer to your announcement on Friday, 27 September 2019 that 13 new Local Government Areas (LGAs) are eligible to receive \$1 million under the Drought Communities Programme (DCP) Extension and the subsequent public concern that Moyne Shire Council in Victoria should not be eligible for funding.

Each quarter, the Department of Infrastructure, Transport, Cities and Regional Development (Department) reviews rainfall data to assess whether new LGAs meet the DCP Extension eligibility criteria. [REDACTED]

47C

In August 2019, the Department undertook the DCP Extension quarterly review of data, however, the data supplied included rainfall for 24 months to 30 May 2019, rather than 30 June 2019. When this was identified on 30 September 2019, the correct 30 June 2019 data was reanalysed.

The new analysis undertaken on 30 September 2019 demonstrates that the 13 councils announced on 27 September 2019 remain eligible for funding from the DCP Extension. [REDACTED]

47C

I have copied this letter to the Deputy Prime Minister and Minister for Infrastructure, Transport and Regional Development, the Hon Michael McCormack MP, the Treasurer, the Hon Josh Frydenberg MP, the Minister for Finance, Senator the Hon Mathias Cormann and the Minister for Agriculture, Senator the Hon Bridget McKenzie.

Yours sincerely

DAVID LITTLEPROUD MP

cc: The Hon Michael McCormack MP, Deputy Prime Minister and Minister for Infrastructure, Transport and Regional Development
The Hon Josh Frydenberg MP, Treasurer
Senator the Hon Mathias Cormann, Minister for Finance
Senator the Hon Bridget McKenzie, Minister for Agriculture



Australian Government

Department of Infrastructure, Transport,
Cities and Regional Development

Ref: MS19-000960

To: The Hon David Littleproud MP (for noting/decision)

cc: The Hon Michael McCormack MP

cc: The Hon Mark Coulton MP

cc: Dr Steven Kennedy PSM, Secretary

cc: Dr Rachel Bacon, Deputy Secretary

**DROUGHT COMMUNITIES PROGRAMME (DCP) - DELIVERY OF ELECTION
COMMITMENT AND EXTENSION OF TIME**

Action required by: 18 June 2019

Reason: To provide sufficient time for projects to be delivered by 31 December 2019

Recommendation/s:	
1. That you agree to provide DCP funding of \$1 million to each of the 14 Local Government Areas (LGAs) listed at <u>Attachment A</u> , in accordance with the commitment announced during the 2019 election campaign.	Agreed / Not Agreed
2. That you Agree to authorise the Department of Infrastructure, Transport, Cities and Regional Development (the Department) to extend the completion dates for DCP projects up to 30 June 2020 where LGAs have experienced extenuating circumstances.	Agreed / Not Agreed
3. That you Sign the letter to the Prime Minister, the Hon Scott Morrison MP, seeking agreement to include the additional 14 LGAs at <u>Attachment B</u> .	Signed / Not Signed
<p>The Hon David Littleproud MP Date:</p> <p>Comments:</p>	

Key Points:

1. Since 2015-16, the Government has committed \$144.5 million over five years to the Drought Communities Program (DCP). The intent of the program is to provide immediate economic stimulus to drought-affected communities.
2. The DCP provides drought-affected LGAs with financial support for local community infrastructure projects that provide employment for people whose work opportunities have been impacted by drought. DCP funding is targeted at projects that stimulate local community spending, use local resources, businesses and suppliers, and provide an immediate and

ongoing benefit to drought-affected communities and the agricultural industries on which they depend.

3. The DCP was extended in 2018 to provide funding to a further 81 LGAs and broaden the scope of projects to include both infrastructure and other drought-relief activities. Each LGA receives \$1 million under the DCP Extension, with a requirement that approved projects be completed by 30 June 2019.
4. The Prime Minister agreed in March 2019 to include a further 15 LGAs in the DCP Extension and they are required to complete their projects by 31 December 2019.
5. During the 2019 election campaign, the Government announced it would extend eligibility for DCP to a further 14 LGAs (listed at attachment A). Under the DCP Extension Grant Opportunity Guidelines you are required to consult with the Prime Minister and the Minister for Agriculture when considering the inclusion of additional LGAs as eligible for the program. A letter to the Prime Minister seeking his authority to include the additional 14 LGAs has been drafted for your consideration (Attachment B). The letter also seeks additional funding to meet the costs of this commitment, including delivery costs for the AusIndustry Business Grants Hub to deliver the DCP Extension funding.
6. A number of LGAs, including Winton and Barcoo which are eligible under the DCP and the DCP Extension, have advised of project delays, including as a result of floods and difficulties in securing qualified tradespeople. Whilst best efforts are being made to keep their projects on track it is becoming increasingly likely that a number of LGAs will not be able to complete all projects by 30 June and 31 December 2019 respectively.
7. There are 10 councils that have outstanding requests for an extension of time for 15 projects. In addition, through the AusIndustry Business Grants Hub's contact with councils, we estimate there are around another seven councils who may seek extensions for 12 projects.
8. The Department recommends allowing extra time within the 2019-20 financial year for LGAs who have extenuating circumstances to complete their projects to ensure drought affected communities benefit from the full funding publicly announced.
9. We do not currently recommend an extension to the overall program deadline of 30 June 2020, and instead suggest that you consider these requests on a case by case basis.
 - a. In the first instance we will continue to explore whether the LGA has an alternative project which could be funded and completed within the original timeframe.
 - b. If the delays to completion are due to extenuating circumstances but the project can be delivered before 31 December 2019 for the original program and 30 June 2020 for the DCP extension (ie a six month delay), we recommend that you authorise the Department to decide whether to vary the completion dates.
 - c. Where an LGA is foreshadowing delays past those dates we would provide you advice on a case by case basis. If you were to approve such extensions you would also need to seek approval from the Prime Minister in advance, as the program and appropriation end on 30 June 2020.
10. The Department and the Grants Hub will continue to encourage and assist LGAs to undertake and complete projects as soon as possible, ensuring program delivery remains consistent with the intent of the program.

Program status as at 30 May 2019:

11. Under the original 2015 DCP (23 LGAs) \$34.488 million of the available \$34.5 million has been contracted for 146 projects, with 110 completed and 36 due for completion by 30 June 2019. \$29.218 million has been paid to date.

12. Under the 2018 DCP Extension (81 LGAs) \$79.977 million has been contracted for 294 projects, with one completed and the rest due for completion by 30 June 2019. 76 LGAs have their full \$1 million contracted. \$44.936 million has been paid to date.
13. A further 15 LGAs were announced as eligible for the DCP extension in March 2019, with projects due for completion by 31 December 2019. The AusIndustry Grants Hub is working with these councils to approve eligible projects.
14. Several local councils have written to various Ministers seeking an extension of time to deliver their projects.

Sensitivities:

15. Some LGAs experiencing project delays may not be able to complete projects before the project end date which would result in funding not being paid and the communities may need to fund, or partially fund the projects themselves. The Government may be criticised for withdrawing support from drought-affected communities.
16. In instances where Councils do not have extenuating circumstances for failing to complete projects by their contracted end date and the Department does not agree to vary the completion date, we would recommend reallocating funds to other drought affected LGAs, rather than simply returning unused funds to consolidated revenue. You will need to seek the agreement of the Prime Minister and Minister for Finance to ensure this.

Consultation:

17. The Department has consulted with the Business Grants Hub and the Department of Finance.

Name: Di Hallam
Position: Executive Director
Division: Regional Programs and Local Government
Ph: 02 6274 6460

Contact Officer: Donna Wieland
Position: General Manager
Branch: Regional Programs
Ph: 02 6274 7446

s47F

s47F

Attachments:

- A: LGAs announced in the 2019 election period
- B: Letter to the Prime Minister

14 Local Government Areas announced over the 2019 election period

- Balranald
- Berrigan
- Hay
- Renmark Paringa
- Unincorporated SA
- Latrobe
- Mildura
- Yarriambiack
- Federation
- Coolamon
- Adelaide Plains
- Alexandrina
- Copper Coast
- Port Pirie City and District



The Hon David Littleproud MP

Minister for Water Resources, Drought, Rural Finance, Natural Disaster and Emergency
Management
Federal Member for Maranoa

Ref: MS19-000960

The Hon Scott Morrison MP
Prime Minister
Parliament House
CANBERRA ACT 2600

Dear Prime Minister

The Australian Government has committed to provide increasing support to families, local governments and communities experiencing hardship due to the impacts of drought.

In 2018 and 2019 the Government has extended the Drought Communities Programme (DCP) to 96 Local Government Areas (LGAs), providing \$1 million each to eligible local governments for them to deliver local infrastructure and drought relief projects.

On 27 April 2019, during the election campaign, we announced that the Coalition Government would extend the Drought Communities Programme to an additional 14 LGAs experiencing significant economic impacts from the drought.

Under the DCP Extension Grant Opportunity Guidelines, as the responsible Minister I have discretion to approve further eligible councils under the program in consultation with you and the Minister for Agriculture, Senator the Hon Bridget McKenzie.


To give effect to our election commitment, I seek your agreement to expand the DCP Extension from 96 to 110 LGAs to include the additional 14 Councils (Attachment A) in the program and to provide additional funding of \$14 million (\$1 million per LGA) plus additional delivery costs for the AusIndustry business grants hub, to be agreed with the Minister for Finance, Senator the Hon Mathias Cormann.

To provide the urgent and immediate economic stimulus required in these communities I will require that the new projects funded under this program will be delivered by 30 June 2020.

Yours sincerely

David Littleproud


cc The Deputy Prime Minister and Minister for Infrastructure, Transport and Regional
Development, the Hon Michael McCormack MP
cc Senator the Hon Mathias Cormann, Minister for Finance
cc Senator the Hon Bridget McKenzie, Minister for Agriculture





Key Points:



s34







Attachments:



47C

C: Drought Communities Programme Extension – Current eligible 81 LGAs



47C



LGA_CODE18	LGA_NAME18	Area (sqkm)	LGA_PID	LGA_NAME	LGA_LABEL	STATE_AB	TotalLGA	Area_km2	LGA_NAME16	PartialPercent2016	Pop2016
60810	Central Coast (M) (Tas.)	932.113273	NSW327	CENTRAL COAST COUNCIL	Central Coast	NSW	1681.482713	Central Coast (C) (NSW)			327736
40910	Campbelltown (C) (SA)	24.3389307	NSW272	CAMPBELLTOWN CITY COUNCIL	Campbelltown	NSW	311.2114618	Campbelltown (C) (NSW)			157006
49399	Unincorporated SA	619561.111	SA146	PASTORAL UNINCORPORATED AREA	Pua	SA	619561.1113	Unincorporated SA		99.53	3507
72330	MacDonnell (R)	268330.988	NT85	MACDONNELL REGION	Macdonnell	NT	268330.9877	MacDonnell (R)			6029
34860	Maranoa (R)	58696.0524	QLD313	MARANOA REGIONAL	Maranoa	QLD	58696.05243	Maranoa (R)			12666
32750	Diamantina (S)	94681.8265	QLD48	DIAMANTINA SHIRE	Diamantina	QLD	94681.82655	Diamantina (S)			291
51960	Coolgardie (S)	30297.4817	WA330	SHIRE OF COOLGARDIE	Coolgardie	WA	30297.48174	Coolgardie (S)			3610
33200	Flinders (S) (Qld)	41199.4361	QLD59	FLINDERS SHIRE	Flinders	QLD	41199.43608	Flinders (S) (Qld)			1536
15750	Narrabri (A)	13014.866	NSW284	NARRABRI SHIRE COUNCIL	Narrabri	NSW	13014.86599	Narrabri (A)			13084
15240	Mid-Coast (A)	10051.7424	NSW328	MID-COAST COUNCIL	Mid-Coast	NSW	10051.74238	Mid-Coast (A)			90303
11600	Carrathool (A)	18934.4198	NSW214	CARRATHOOL SHIRE COUNCIL	Carrathool	NSW	18934.41984	Carrathool (A)			2719
35800	Paroo (S)	47626.7452	QLD116	PAROO SHIRE	Paroo	QLD	47626.74524	Paroo (S)			1640
17950	Warren (A)	10753.8735	NSW299	WARREN SHIRE COUNCIL	Warren	NSW	10753.87348	Warren (A)			2732
18200	Wentworth (A)	26253.0194	NSW237	WENTWORTH SHIRE COUNCIL	Wentworth	NSW	26253.01944	Wentworth (A)			6794
11750	Cobar (A)	45586.7593	NSW289	COBAR SHIRE COUNCIL	Cobar	NSW	45586.75933	Cobar (A)			4647
15520	Murray River (A)	11863.4675	NSW316	MURRAY RIVER COUNCIL	Murray River	NSW	11863.46748	Murray River (A)			11680
51540	Carnarvon (S)	46574.5755	WA324	SHIRE OF CARNARVON	Carnarvon	WA	46574.57554	Carnarvon (S)			5528
56790	Northampton (S)	12612.244	WA418	SHIRE OF NORTHAMPTON	Northampton	WA	12612.24399	Northampton (S)			3319
30410	Barcaldine (R)	53382.6138	QLD269	BARCALDINE REGIONAL	Barcaldine	QLD	53382.6138	Barcaldine (R)			2865
14600	Lachlan (A)	14966.7118	NSW262	LACHLAN SHIRE COUNCIL	Lachlan	NSW	14966.7118	Lachlan (A)			6194
57770	Shark Bay (S)	24150.7228	WA385	SHIRE OF SHARK BAY	Shark Bay	WA	24150.72283	Shark Bay (S)			946
33360	Gladstone (R)	10484.2094	QLD278	GLADSTONE REGIONAL	Gladstone	QLD	10484.20937	Gladstone (R)			61640
31750	Bulloo (S)	73624.329	QLD23	BULLOO SHIRE	Bulloo	QLD	73624.32903	Bulloo (S)			353
32250	Carpentaria (S)	64199.1306	QLD35	CARPENTARIA SHIRE	Carpentaria	QLD	64199.13063	Carpentaria (S)			1958
54310	Karratha (C)	15238.7017	WA426	CITY OF KARRATHA	Karratha	WA	15238.70166	Karratha (C)			21473
35600	Murweh (S)	40699.6779	QLD109	MURWEH SHIRE	Murweh	QLD	40699.67795	Murweh (S)			4307
30370	Banana (S)	28549.4528	QLD7	BANANA SHIRE	Banana	QLD	28549.45279	Banana (S)			14319
11730	Clarence Valley (A)	10428.1843	NSW182	CLARENCE VALLEY COUNCIL	Clarence Valley	NSW	10428.18425	Clarence Valley (A)			50671
30900	Boulia (S)	60965.2789	QLD19	BOULIA SHIRE	Boulia	QLD	60965.27894	Boulia (S)			426
11150	Bourke (A)	41599.2011	NSW165	BOURKE SHIRE COUNCIL	Bourke	NSW	41599.20106	Bourke (A)			2634
13850	Hay (A)	11325.4039	NSW242	HAY SHIRE COUNCIL	Hay	NSW	11325.40385	Hay (A)			2946
36300	Richmond (S)	26584.8811	QLD126	RICHMOND SHIRE	Richmond	QLD	26584.88106	Richmond (S)			791
10950	Bogan (A)	14591.2087	NSW291	BOGAN SHIRE COUNCIL	Bogan	NSW	14591.20873	Bogan (A)			2692
32270	Central Highlands (R) (Qld)	59837.3104	QLD274	CENTRAL HIGHLANDS REGIONAL	Central Highlands	QLD	59837.31036	Central Highlands (R) (Qld)			27999
59360	Yilgarn (S)	30427.5925	WA333	SHIRE OF YILGARN	Yilgarn	WA	30427.59248	Yilgarn (S)			1202
34530	Livingstone (S)	11758.6862	QLD317	LIVINGSTONE SHIRE	Livingstone	QLD	11758.68617	Livingstone (S)			36272
11200	Brewarrina (A)	19167.5588	NSW302	BREWARRINA SHIRE COUNCIL	Brewarrina	NSW	19167.55877	Brewarrina (A)			1651
59350	Yalgoo (S)	27949.4637	WA405	SHIRE OF YALGOO	Yalgoo	WA	27949.46371	Yalgoo (S)			337
32450	Cloncurry (S)	47976.957	QLD40	CLONCURRY SHIRE	Cloncurry	QLD	47976.957	Cloncurry (S)			3032
55880	Mount Marshall (S)	10184.3601	WA406	SHIRE OF MOUNT MARSHALL	Mount Marshall	WA	10184.36009	Mount Marshall (S)			527
53710	Goomalling (S)	1835.54634	WA301	SHIRE OF GOOMALLING	Goomalling	WA	1835.546338	Goomalling (S)			1033
54760	Kulin (S)	4718.91435	WA366	SHIRE OF KULIN	Kulin	WA	4718.914349	Kulin (S)			765
58890	West Arthur (S)	2831.72199	WA346	SHIRE OF WEST ARTHUR	West Arthur	WA	2831.721991	West Arthur (S)			809
55950	Mukinbudin (S)	3426.9566	WA354	SHIRE OF MUKINBUDIN	Mukinbudin	WA	3426.956604	Mukinbudin (S)			555
17350	Temora (A)	2802.53952	NSW290	TEMORA SHIRE COUNCIL	Temora	NSW	2802.539524	Temora (A)			6110
54340	Katanning (S)	1518.05559	WA359	SHIRE OF KATANNING	Katanning	WA	1518.055586	Katanning (S)			4151
43220	Kimba (DC)	3984.30141	SA124	THE DC OF KIMBA	Kimba	SA	3984.301412	Kimba (DC)			1061
55460	Merredin (S)	3293.4861	WA381	SHIRE OF MERREDIN	Merredin	WA	3293.4861	Merredin (S)			3350
61210	Circular Head (M)	4896.89035	TAS68	CIRCULAR HEAD COUNCIL	Circular Head	TAS	4896.890354	Circular Head (M)			7926
12750	Eurobodalla (A)	3421.74761	NSW305	EUROBODALLA SHIRE COUNCIL	Eurobodalla	NSW	3421.747611	Eurobodalla (A)			37232
50770	Boyup Brook (S)	2826.42201	WA347	SHIRE OF BOYUP BROOK	Boyup Brook	WA	2826.422015	Boyup Brook (S)			1701
64010	Launceston (C)	1413.56678	TAS91	LAUNCESTON CITY COUNCIL	Launceston City	TAS	1413.566783	Launceston (C)			65274
53800	Greater Geraldton (C)	9892.53635	WA365	CITY OF GREATER GERALDTON	Greater Geraldton	WA	9892.536351	Greater Geraldton (C)			38634
25810	Northern Grampians (S)	5733.40442	VIC166	NORTHERN GRAMPIANS SHIRE	Northern Grampians	VIC	5733.40442	Northern Grampians (S)			11439
12150	Coonamble (A)	9915.31661	NSW219	COONAMBLE SHIRE COUNCIL	Coonamble	NSW	9915.316614	Coonamble (A)			3918
55670	Morawa (S)	3510.3449	WA384	SHIRE OF MORAWA	Morawa	WA	3510.344902	Morawa (S)			750
18710	Yass Valley (A)	3995.96068	NSW191	YASS VALLEY COUNCIL	Yass Valley	NSW	3995.960683	Yass Valley (A)			16142
21450	Cardinia (S)	1281.66952	VIC212	CARDINIA SHIRE	Cardinia	VIC	1281.669515	Cardinia (S)			94128
48830	Yorke Peninsula (DC)	5898.55219	SA141	YORKE PENINSULA COUNCIL	Yorke Peninsula	SA	5898.55219	Yorke Peninsula (DC)			11056
13010	Glen Innes Severn (A)	5479.80198	NSW183	GLEN INNES SEVERN SHIRE COUNCIL	Glen Innes Severn Shire	NSW	5479.801981	Glen Innes Severn (A)			8836
52240	Cranbrook (S)	3275.04797	WA361	SHIRE OF CRANBROOK	Cranbrook	WA	3275.047966	Cranbrook (S)			1089
36510	Scenic Rim (R)	4242.69488	QLD291	SCENIC RIM REGIONAL	Scenic Rim	QLD	4242.694883	Scenic Rim (R)			40072
24900	Moirā (S)	4046.74525	VIC190	MOIRA SHIRE	Moirā	VIC	4046.745252	Moirā (S)			29112
59030	Westonia (S)	3319.38572	WA332	SHIRE OF WESTONIA	Westonia	WA	3319.385721	Westonia (S)			304
47290	Southern Mallee (DC)	5704.70132	SA95	SOUTHERN MALLEE DC	Southern Mallee	SA	5704.701315	Southern Mallee (DC)			2027
36370	Rockhampton (R)	6568.43927	QLD289	ROCKHAMPTON REGIONAL	Rockhampton	QLD	6568.439273	Rockhampton (R)			79726
14950	Lockhart (A)	2895.20958	NSW198	LOCKHART SHIRE COUNCIL	Lockhart	NSW	2895.209578	Lockhart (A)			3119
14750	Leeton (A)	1167.19139	NSW276	LEETON SHIRE COUNCIL	Leeton	NSW	1167.191393	Leeton (A)			11168
27450	Yarra Ranges (S)	2469.3466	VIC206	YARRA RANGES SHIRE	Yarra Ranges	VIC	2469.346605	Yarra Ranges (S)			149537
41830	Flinders Ranges (DC)	4126.3903	SA122	THE FLINDERS RANGES COUNCIL	Flinders Ranges	SA	4126.390296	Flinders Ranges (DC)			1643
17080	Snowy Valleys (A)	8958.88965	NSW322	SNOWY VALLEYS COUNCIL	Snowy Valleys	NSW	8958.889646	Snowy Valleys (A)			14395
10550	Bega Valley (A)	6282.4191	NSW228	BEGA VALLEY SHIRE COUNCIL	Bega Valley	NSW	6282.419099	Bega Valley (A)			33253
16200	Parkes (A)	5956.78869	NSW193	PARKES SHIRE COUNCIL	Parkes	NSW	5956.788693	Parkes (A)			14608
45540	Peterborough (DC)	3020.12924	SA94	THE DC OF PETERBOROUGH	Peterborough	SA	3020.129245	Peterborough (DC)			1678
51080	Broomehill-Tambellup (S)	2609.66355	WA362	SHIRE OF BROOMEHILL-TAMBELLUP	Broomehill-Tambellup	WA	2609.663552	Broomehill-Tambellup (S)			1144
14300	Junee (A)	2030.00783	NSW269	JUNEE SHIRE COUNCIL	Junee	NSW	2030.007828	Junee (A)			6295
41960	Franklin Harbour (DC)	2756.10296	SA116	THE DC OF FRANKLIN HARBOUR	Franklin Harbour	SA	2756.102965	Franklin Harbour (DC)			1298
53990	Harvey (S)	1732.73365	WA364	SHIRE OF HARVEY	Harvey	WA	1732.733649	Harvey (S)			26553
56230	Murray (S)	1700.08675	WA353	SHIRE OF MURRAY	Murray	WA	1700.086747	Murray (S)			16698
50080	Albany (C)	4308.76753	WA344	CITY OF ALBANY	Albany	WA	4308.767526	Albany (C)			36583
24130	Macedon Ranges (S)	1748.03769	VIC228	MACEDON RANGES SHIRE	Macedon Ranges	VIC	1748.037693	Macedon Ranges (S)			46100
23810	Latrobe (C) (Vic.)	1425.78821	VIC219	LATROBE CITY	Latrobe	VIC	1425.788206	Latrobe (C) (Vic.)			73257
26610	Swan Hill (RC)	6114.78883	VIC180	SWAN HILL RURAL CITY	Swan Hill	VIC	6114.788827	Swan Hill (RC)			20584
18350	Wingecarribee (A)	2689.32794	NSW288	WINGECARRIBEE SHIRE COUNCIL	Wingecarribee	NSW	2689.327938	Wingecarribee (A)			47882
48540	Whyalla (C)	1071.12376	SA84	THE CORPORATION OF THE CITY OF WHYALLA	Whyalla	SA	1071.12376	Whyalla (C)			21828
26490	Surf Coast (S)	1553.94456	VIC225	SURF COAST SHIRE	Surf Coast	VIC	1553.944556	Surf Coast (S)			29397
53290	Esperance (S)	44690.9739	WA419	SHIRE OF ESPERANCE	Esperance	WA	44690.97388	Esperance (S)			14236
60210	Break O'Day (M)	3525.46483	TAS64	BREAK O'DAY COUNCIL	Break O'Day	TAS	3525.464833	Break O'Day (M)			6104
13450	Griffith (C)	1638.75297	NSW230	GRIFFITH CITY COUNCIL	Griffith	NSW	1638.752974	Griffith (C)			25641
13550	Gunnedah (A)	4996.27539	NSW285	GUNNEDAH SHIRE COUNCIL	Gunnedah	NSW	4996.275388	Gunnedah (A)			12215
12390	Dubbo Regional (A)	7533.65872	NSW333	DUBBO REGIONAL COUNCIL	Dubbo Regional	NSW	7533.658724	Western Plains Regional (A)			50077
41190	Cleve (DC)	5018.07089	SA113	THE DC OF CLEVE	Cleve	SA	5018.070895	Cleve (DC)			1771

12700	Dungog (A)	2249.83307	NSW204
25150	Moorabool (S)	2110.76669	VIC236
55600	Moora (S)	3756.97967	WA380
44210	Mid Murray (DC)	6271.38527	SA126
63410	King Island (M)	1095.74094	TAS77
46450	Port Pirie City and Dists (M)	1760.31951	SA99
62410	Glamorgan/Spring Bay (M)	2585.15182	TAS74
13800	Hawkesbury (C)	2774.93879	NSW277
16100	Oberon (A)	3624.52233	NSW250
47630	Tatiara (DC)	6522.65	SA96
43080	Karoonda East Murray (DC)	4418.5273	SA123
53360	Exmouth (S)	6489.39623	WA322
54130	Jerramungup (S)	6511.34133	WA399
42750	Kangaroo Island (DC)	4400.4819	SA138
51470	Carnamah (S)	2870.88088	WA387
21670	Central Goldfields (S)	1533.37477	VIC169
13910	Hilltops (A)	7141.66082	NSW330
15270	Mid-Western Regional (A)	8752.14004	NSW281
41750	Elliston (DC)	6696.27147	SA142
17850	Walcha (A)	6262.25069	NSW273
11720	Cessnock (C)	1964.90208	NSW280
13660	Gwydir (A)	9258.72894	NSW259
10800	Bland (A)	8555.80396	NSW256
59370	York (S)	2132.59754	WA293
17310	Tamworth Regional (A)	9883.92656	NSW202
52100	Corrigin (S)	2681.32212	WA329
10850	Blayney (A)	1524.70972	NSW173
52730	Denmark (S)	1858.52917	WA339
44830	Mount Remarkable (DC)	3422.3456	SA128
47490	Streaky Bay (DC)	6245.3571	SA134
33980	Isaac (R)	58715.0742	QLD281
36910	Toowoomba (R)	12975.1244	QLD297
57420	Ravensthorpe (S)	9836.37643	WA296
54410	Kellerberrin (S)	1915.64024	WA414
10130	Armidale Regional (A)	8621.15571	NSW324
58610	Wagin (S)	1952.61532	WA413
16950	Shoalhaven (C)	4566.14369	NSW312
55180	Manjimup (S)	7028.62092	WA420
22670	Greater Dandenong (C)	129.497142	VIC247
12870	Federation (A)	5685.00662	NSW319
45340	Onkaparinga (C)	518.046841	SA93
16900	Shellharbour (C)	147.092342	NSW306
25990	Pyrenees (S)	3434.89985	VIC217
22170	Frankston (C)	129.490046	VIC227
14400	Kiama (A)	257.984177	NSW212
17620	Upper Hunter Shire (A)	8096.12392	NSW227
51820	Cockburn (C)	168.055468	WA311
52590	Dandaragan (S)	6717.90017	WA338
50840	Bridgetown-Greenbushes (S)	1337.5966	WA411
27070	Whittlesea (C)	489.779586	VIC197
14650	Lake Macquarie (C)	648.662086	NSW206
17420	The Hills Shire (A)	386.331667	NSW270
63010	Huon Valley (M)	5510.37207	TAS75
22980	Hindmarsh (S)	7522.7701	VIC152
55110	Mandurah (C)	175.235	WA350
62210	George Town (M)	653.678826	TAS73
49399	Unincorporated SA	322.582194	SA67
33610	Goondiwindi (R)	19273.1682	QLD279
40310	Barossa (DC)	893.87732	SA109
64810	Sorell (M)	583.767426	TAS82
10900	Blue Mountains (C)	1431.61257	NSW248
61410	Clarence (C)	377.915874	TAS69
12850	Fairfield (C)	101.562897	NSW295
63810	Latrobe (M) (Tas.)	599.52755	TAS79
46670	Renmark Paringa (DC)	906.186765	SA140
25340	Mornington Peninsula (S)	723.911569	VIC204
23670	Knox (C)	113.8899	VIC209
48050	Victor Harbor (C)	384.769704	SA133
40520	Berri and Barmera (DC)	512.335512	SA136
17650	Uralla (A)	3226.06093	NSW188
24210	Manningham (C)	113.349141	VIC195
17150	Sutherland Shire (A)	333.691793	NSW298
16400	Port Stephens (A)	856.632494	NSW220
24850	Mitchell (S)	2862.25189	VIC211
60810	Central Coast (M) (Tas.)	932.113273	TAS66
58760	Wanneroo (C)	683.813552	WA309
11250	Broken Hill (C)	168.075299	NSW231
18500	Woolahra (A)	12.2604437	NSW180
12380	Cumberland (A)	71.6283184	NSW315
51400	Capel (S)	557.743681	WA341
17000	Singleton (A)	4892.80914	NSW241
47700	Tea Tree Gully (C)	95.3138017	SA101
24970	Monash (C)	81.4865525	VIC210
47980	Unley (C)	14.4003391	SA83
23430	Kingston (C) (Vic.)	91.4302492	VIC226
45290	Norwood Payneham St Peters (C)	15.1531371	SA92
41060	Charles Sturt (C)	54.7540777	SA90
24410	Maroondah (C)	61.4098243	VIC207
22830	Greater Shepparton (C)	2421.93821	VIC93
22310	Glen Eira (C)	38.6917522	VIC177
14500	Ku-ring-gai (A)	85.4212427	NSW258
12930	Georges River (A)	38.4010521	NSW325
20660	Banyule (C)	62.6373127	VIC188

DUNGOG SHIRE COUNCIL	Dungog	NSW
MOORABOOL SHIRE	Moorabool	VIC
SHIRE OF MOORA	Moora	WA
MID MURRAY COUNCIL	Mid Murray	SA
KING ISLAND COUNCIL	King Island	TAS
PORT PIRIE REGIONAL COUNCIL	Port Pirie	SA
GLAMORGAN-SPRING BAY COUNCIL	Glamorgan-Spring Bay	TAS
HAWKESBURY CITY COUNCIL	Hawkesbury	NSW
OBERON COUNCIL	Oberon	NSW
TATIARA DC	Tatiara	SA
THE DC OF KAROONDA EAST MURRAY	Karoonda East Murray	SA
SHIRE OF EXMOUTH	Exmouth	WA
SHIRE OF JERRAMUNGUP	Jerramungup	WA
KANGAROO ISLAND COUNCIL	Kangaroo Island	SA
SHIRE OF CARNAMAH	Carnamah	WA
CENTRAL GOLDFIELDS SHIRE	Central Goldfields	VIC
HILLTOPS COUNCIL	Hilltops	NSW
MID-WESTERN REGIONAL COUNCIL	Mid-Western Regional	NSW
DC OF ELLISTON	Elliston	SA
WALCHA COUNCIL	Walcha	NSW
CESSNOCK CITY COUNCIL	Cessnock	NSW
GWYDIR SHIRE COUNCIL	Gwydir	NSW
BLAND SHIRE COUNCIL	Bland	NSW
SHIRE OF YORK	York	WA
TAMWORTH REGIONAL COUNCIL	Tamworth Regional	NSW
SHIRE OF CORRIGIN	Corrigin	WA
BLAYNEY SHIRE COUNCIL	Blayney	NSW
SHIRE OF DENMARK	Denmark	WA
THE DC OF MOUNT REMARKABLE	Mount Remarkable	SA
THE DC OF STREAKY BAY	Streaky Bay	SA
ISAAC REGIONAL	Isaac	QLD
TOOWOOMBA REGIONAL	Toowoomba	QLD
SHIRE OF RAVENSTHORPE	Ravensthorpe	WA
SHIRE OF KELLERBERRIN	Kellerberrin	WA
ARMIDALE REGIONAL COUNCIL	Armidale Regional	NSW
SHIRE OF WAGIN	Wagin	WA
SHOALHAVEN CITY COUNCIL	Shoalhaven	NSW
SHIRE OF MANJIMUP	Manjimup	WA
GREATER DANDENONG CITY	Greater Dandenong	VIC
FEDERATION COUNCIL	Federation	NSW
CITY OF ONKAPARINGA	Onkaparinga	SA
SHELLHARBOUR CITY COUNCIL	Shellharbour	NSW
PYRENEES SHIRE	Pyrenees	VIC
FRANKSTON CITY	Frankston	VIC
THE COUNCIL OF THE MUNICIPALITY OF KIAMA	Kiama	NSW
UPPER HUNTER SHIRE COUNCIL	Upper Hunter	NSW
CITY OF COCKBURN	Cockburn	WA
SHIRE OF DANDARAGAN	Dandaragan	WA
SHIRE OF BRIDGETOWN-GREENBUSHES	Bridgetown-Greenbushes	WA
WHITTLESEA CITY	Whittlesea	VIC
LAKE MACQUARIE CITY COUNCIL	Lake Macquarie	NSW
THE HILLS SHIRE COUNCIL	The Hills Shire	NSW
HUON VALLEY COUNCIL	Huon Valley	TAS
HINDMARSH SHIRE	Hindmarsh	VIC
CITY OF MANDURAH	Mandurah	WA
GEORGE TOWN COUNCIL	George Town	TAS
UIA RIVERLAND	Uia Riverland	SA
GOONDIWINDI REGIONAL	Goondiwindi	QLD
THE BAROSSA COUNCIL	Barossa	SA
SORELL COUNCIL	Sorell	TAS
BLUE MOUNTAINS CITY COUNCIL	Blue Mountains	NSW
CLARENCE CITY COUNCIL	Clarence City	TAS
FAIRFIELD CITY COUNCIL	Fairfield	NSW
LATROBE COUNCIL	Latrobe	TAS
RENMARK PARINGA COUNCIL	Renmark Paringa	SA
MORNINGTON PENINSULA SHIRE	Mornington Peninsula	VIC
KNOX CITY	Knox	VIC
CITY OF VICTOR HARBOR	Victor Harbor	SA
THE BERRI BARMERA COUNCIL	Berri Barmera	SA
URALLA SHIRE COUNCIL	Uralla	NSW
MANNINGHAM CITY	Manningham	VIC
SUTHERLAND SHIRE COUNCIL	Sutherland Shire	NSW
PORT STEPHENS COUNCIL	Port Stephens	NSW
MITCHELL SHIRE	Mitchell	VIC
CENTRAL COAST COUNCIL	Central Coast	TAS
CITY OF WANNEROO	Wanneroo	WA
BROKEN HILL CITY COUNCIL	Broken Hill	NSW
WOOLLAHRA MUNICIPAL COUNCIL	Woolahra	NSW
CUMBERLAND COUNCIL	Cumberland	NSW
SHIRE OF CAPEL	Capel	WA
SINGLETON SHIRE COUNCIL	Singleton	NSW
CITY OF TEA TREE GULLY	Tea Tree Gully	SA
MONASH CITY	Monash	VIC
CITY OF UNLEY	Unley	SA
KINGSTON CITY	Kingston	VIC
THE CITY OF NORWOOD PAYNEHAM / NORWOOD PAYNEHAM AND ST PETERS	Norwood Payneham And St Peters	SA
CITY OF CHARLES STURT	Charles Sturt	SA
MAROONDAH CITY	Maroondah	VIC
GREATER SHEPPARTON CITY	Greater Shepparton	VIC
GLEN EIRA CITY	Glen Eira	VIC
KU-RING-GAI COUNCIL	Ku-Ring-Gai	NSW
GEORGES RIVER COUNCIL	Georges River	NSW
BANYULE CITY	Banyule	VIC

2249.833073	Dungog (A)	8975
2110.766694	Moorabool (S)	31818
3756.979666	Moora (S)	2428
6271.385267	Mid Murray (DC)	8642
1095.74094	King Island (M)	1585
1760.319506	Port Pirie City and Dists (M)	17364
2585.151824	Glamorgan/Spring Bay (M)	4400
2774.938791	Hawkesbury (C)	64592
3624.52233	Oberon (A)	5301
6522.65	Tatiara (DC)	6620
4418.527304	Karoonda East Murray (DC)	1090
6489.396227	Exmouth (S)	2728
6511.34133	Jerramungup (S)	1109
4400.4819	Kangaroo Island (DC)	4702
2870.880878	Carnamah (S)	548
1533.374769	Central Goldfields (S)	12995
7141.66082	Hilltops (A)	18498
8752.140036	Mid-Western Regional (A)	24076
6696.271472	Elliston (DC)	1045
6262.250689	Walcha (A)	3092
1964.902077	Cessnock (C)	55560
9258.72894	Gwydir (A)	5258
8555.803961	Bland (A)	5955
2132.597542	York (S)	3606
9883.926564	Tamworth Regional (A)	59663
2681.322121	Corrigin (S)	1146
1524.709718	Blayney (A)	7257
1858.52917	Denmark (S)	5845
3422.345596	Mount Remarkable (DC)	2864
6245.3571	Streaky Bay (DC)	2074
58715.07424	Isaac (R)	20940
12975.12436	Toowoomba (R)	160779
9836.376431	Ravensthorpe (S)	1733
1915.640239	Kellerberrin (S)	1224
8621.155711	Armidale Regional (A)	29449
1952.615316	Wagin (S)	1852
4566.143694	Shoalhaven (C)	99650
7028.620919	Manjimup (S)	9250
129.4971422	Greater Dandenong (C)	152050
5685.006618	Federation (A)	12277
518.0468411	Onkaparinga (C)	166766
147.0923419	Shellharbour (C)	68460
3434.899852	Pyrenees (S)	7238
129.4900463	Frankston (C)	134143
257.9841767	Kiama (A)	21464
8096.123922	Upper Hunter Shire (A)	14112
168.0554678	Cockburn (C)	104473
6717.900171	Dandaragan (S)	3213
1337.596598	Bridgetown-Greenbushes (S)	4660
489.7795865	Whittlesea (C)	197491
648.6620862	Lake Macquarie (C)	197371
386.3316673	The Hills Shire (A)	157243
5510.372066	Huon Valley (M)	16199
7522.770101	Hindmarsh (S)	5721
175.2350002	Mandurah (C)	80813
653.6788262	George Town (M)	6764
322.5821941	Unincorporated SA	0.052
19273.16818	Goondiwindi (R)	10630
893.8773197	Barossa (DC)	23558
583.7674257	Sorell (M)	14414
1431.612567	Blue Mountains (C)	76904
377.9158744	Clarence (C)	54819
101.5628965	Fairfield (C)	198817
599.5275505	Latrobe (M) (Tas.)	10699
906.1867652	Renmark Paringa (DC)	9475
723.9115687	Mornington Peninsula (S)	154999
113.8899005	Knox (C)	154110
384.7697045	Victor Harbor (C)	14665
512.3355117	Berri and Barmera (DC)	10545
3226.060931	Uralla (A)	6048
113.3491408	Manningham (C)	116255
333.6917933	Sutherland Shire (A)	218464
856.6324937	Port Stephens (A)	69556
2862.251888	Mitchell (S)	40918
932.1132731	Central Coast (M) (Tas.)	21362
683.8135516	Wanneroo (C)	188212
168.0752995	Broken Hill (C)	17708
12.26044368	Woolahra (A)	54240
71.62831841	Cumberland (A)	216079
557.743681	Capel (S)	17123
4892.80914	Singleton (A)	22987
95.31380171	Tea Tree Gully (C)	97734
81.48655246	Monash (C)	182618
14.40033906	Unley (C)	37721
91.43024916	Kingston (C) (Vic.)	151389
15.15313711	Norwood Payneham St Peters (C)	35362
54.75407772	Charles Sturt (C)	111759
61.40982434	Maroondah (C)	110376
2421.938208	Greater Shepparton (C)	63837
38.69175218	Glen Eira (C)	140875
85.42124267	Ku-ring-gai (A)	118053
38.4010521	Georges River (A)	146841
62.63731271	Banyule (C)	121865

15950 North Sydney (A)	10.4804996 NSW213	NORTH SYDNEY COUNCIL	North Sydney	NSW	10.4804996 North Sydney (A)	67658
65210 Tasman (M)	660.391992 TAS84	TASMAN COUNCIL	Tasman	TAS	660.391992 Tasman (M)	2372
11520 Canada Bay (A)	19.8957703 NSW282	CITY OF CANADA BAY COUNCIL	Canada Bay	NSW	19.89577027 Canada Bay (A)	88015
20570 Ballarat (C)	738.979929 VIC241	BALLARAT CITY	Ballarat	VIC	738.9799286 Ballarat (C)	101686
40070 Adelaide (C)	15.2711853 SA73	ADELAIDE CITY COUNCIL	Adelaide	SA	15.27118526 Adelaide (C)	22063
48260 Walkerville (M)	3.57044429 SA154	THE CORPORATION OF THE TOWN OF Walkerville	Walkerville	SA	3.570444292 Walkerville (M)	7550
15350 Mosman (A)	8.65174054 NSW232	MOSMAN MUNICIPAL COUNCIL	Mosman	NSW	8.651740544 Mosman (A)	28475
46510 Prospect (C)	7.80478869 SA81	CITY OF PROSPECT	Prospect	SA	7.804788693 Prospect (C)	20527
29399 Unincorporated Vic	4.30285091 VIC249	MOUNT BAW BAW ALPINE RESORT (U	Mount Baw Baw Alpine Resort (Uninc)	VIC	4.302850905 Unincorporated Vic	1.5213
14700 Lane Cove (A)	10.4997289 NSW177	LANE COVE MUNICIPAL COUNCIL	Lane Cove	NSW	10.49972892 Lane Cove (A)	36051
42600 Holdfast Bay (C)	13.7467831 SA105	CITY OF HOLDFAST BAY	Holdfast Bay	SA	13.74678309 Holdfast Bay (C)	35360
10500 Bayside (A)	49.86463 NSW335	BAYSIDE COUNCIL	Bayside	NSW	49.86463005 Botany Bay (C) & Rockdale (C)	156058
20910 Bayside (C)	37.2120831 VIC182	BAYSIDE CITY	Bayside	VIC	37.21208311 Bayside (C)	97087
11300 Burwood (A)	7.14417178 NSW268	BURWOOD COUNCIL	Burwood	NSW	7.144171783 Burwood (A)	36809
14100 Hunters Hill (A)	5.71567723 NSW229	THE COUNCIL OF THE MUNICIPALITY OF Hunters Hill	Hunters Hill	NSW	5.715677233 Hunters Hill (A)	13999
18050 Waverley (A)	9.33125819 NSW175	WAVERLEY COUNCIL	Waverley	NSW	9.331258191 Waverley (A)	66812
16700 Ryde (C)	40.4726017 NSW181	RYDE CITY COUNCIL	Ryde	NSW	40.47260172 Ryde (C)	116302
49399 Unincorporated SA	46.6525534 SA68	UIA WHYALLA	Uia Whyalla	SA	46.65255342 Unincorporated SA	0.00751
18250 Willoughby (C)	22.4137786 NSW294	WILLOUGHBY CITY COUNCIL	Willoughby	NSW	22.41377864 Willoughby (C)	74302
40700 Burnside (C)	27.4783041 SA74	CITY OF BURNSIDE	Burnside	SA	27.47830407 Burnside (C)	43911
45890 Port Adelaide Enfield (C)	91.8085476 SA78	CITY OF PORT ADELAIDE ENFIELD	Port Adelaide Enfield	SA	91.80854762 Port Adelaide Enfield (C)	121230
26350 Stonnington (C)	25.6353024 VIC203	STONNINGTON CITY	Stonnington	VIC	25.6353024 Stonnington (C)	103832
21110 Boroondara (C)	60.2001137 VIC201	BOROONDARA CITY	Boroondara	VIC	60.20011375 Boroondara (C)	167231
16550 Randwick (C)	36.3564395 NSW216	RANDWICK CITY COUNCIL	Randwick	NSW	36.35643949 Randwick (C)	140660
48410 West Torrens (C)	37.0152049 SA102	CITY OF WEST TORRENS	West Torrens	SA	37.01520488 West Torrens (C)	57901
46300 Port Lincoln (C)	30.4304755 SA80	CITY OF PORT LINCOLN	Port Lincoln	SA	30.43047553 Port Lincoln (C)	14064
16150 Orange (C)	284.300051 NSW240	ORANGE CITY COUNCIL	Orange	NSW	284.3000514 Orange (C)	40344
17100 Strathfield (A)	13.8623404 NSW196	STRATHFIELD MUNICIPAL COUNCIL	Strathfield	NSW	13.86234037 Strathfield (A)	40312
14170 Inner West (A)	35.2369454 NSW331	INNER WEST COUNCIL	Inner West	NSW	35.23694538 Inner West (A)	182043
16260 Parramatta (C)	83.8099244 NSW314	CITY OF PARRAMATTA COUNCIL	Parramatta	NSW	83.80992437 Parramatta (C)	226149
26980 Whitehorse (C)	64.2791299 VIC196	WHITEHORSE CITY	Whitehorse	VIC	64.27912994 Whitehorse (C)	162078
51190 Bunbury (C)	65.59886 WA302	CITY OF BUNBURY	Bunbury	WA	65.59886002 Bunbury (C)	31919
42030 Gawler (T)	41.1312222 SA85	TOWN OF GAWLER	Gawler	SA	41.13122223 Gawler (T)	23034
40910 Campbelltown (C) (SA)	24.3389307 SA75	CAMPBELLTOWN CITY COUNCIL	Campbelltown	SA	24.33893074 Campbelltown (C) (SA)	50164
44060 Marion (C)	55.6989275 SA91	CITY OF MARION	Marion	SA	55.69892747 Marion (C)	88618
44340 Mitcham (C)	75.6638838 SA76	CITY OF MITCHAM	Mitcham	SA	75.66388377 Mitcham (C)	64805
17200 Sydney (C)	26.6706647 NSW200	COUNCIL OF THE CITY OF SYDNEY	Sydney	NSW	26.67066467 Sydney (C)	208374
21890 Darebin (C)	53.4772508 VIC205	DAREBIN CITY	Darebin	VIC	53.47725082 Darebin (C)	146719
29399 Unincorporated Vic	29.1479195 VIC248	MOUNT HOTHAM ALPINE RESORT (U	Mount Hotham Alpine Resort (Uninc)	VIC	29.14791954 Unincorporated Vic	10.2990
70200 Alice Springs (T)	327.581264 NT55	ALICE SPRINGS MUNICIPALITY	Alice Springs	NT	327.5812644 Alice Springs (T)	24753
60610 Burnie (C)	610.98328 TAS88	BURNIE CITY COUNCIL	Burnie City	TAS	610.9832796 Burnie (C)	18895
10750 Blacktown (C)	240.196682 NSW283	BLACKTOWN CITY COUNCIL	Blacktown	NSW	240.1966822 Blacktown (C)	336962
51610 Chapman Valley (S)	3980.39842 WA325	SHIRE OF CHAPMAN VALLEY	Chapman Valley	WA	3980.398422 Chapman Valley (S)	1422
15800 Narrandera (A)	4116.99405 NSW201	NARRANDERA SHIRE COUNCIL	Narrandera	NSW	4116.994048 Narrandera (A)	5853
41140 Clare and Gilbert Valleys (DC)	1892.51243 SA112	CLARE AND GILBERT VALLEYS COUNCI	Clare And Gilbert Valleys	SA	1892.512433 Clare and Gilbert Valleys (DC)	9023
45120 Northern Areas (DC)	2987.0934 SA130	NORTHERN AREAS COUNCIL	Northern Areas	SA	2987.093403 Northern Areas (DC)	4524
21610 Casey (C)	397.923212 VIC213	CASEY CITY	Casey	VIC	397.9232122 Casey (C)	299301
40150 Adelaide Plains (DC)	932.55855 SA149	ADELAIDE PLAINS COUNCIL	Adelaide Plains	SA	932.5585498 Mallala (DC)	8801
41560 Copper Coast (DC)	772.412997 SA153	COPPER COAST COUNCIL	Copper Coast	SA	772.412997 Copper Coast (DC)	14139
40120 Adelaide Hills (DC)	794.314699 SA107	ADELAIDE HILLS COUNCIL	Adelaide Hills	SA	794.3146988 Adelaide Hills (DC)	38863
48640 Wudinna (DC)	5393.5362 SA97	WUDINNA DISTRICT COUNCIL	Wudinna	SA	5393.5362 Wudinna (DC)	1250
59310 Wongan-Ballidu (S)	3365.6877 WA327	SHIRE OF WONGAN-BALLIDU	Wongan-Ballidu	WA	3365.687702 Wongan-Ballidu (S)	1331
26700 Wangaratta (RC)	3647.28798 VIC186	WANGARATTA RURAL CITY	Wangaratta	VIC	3647.28798 Wangaratta (RC)	28310
18400 Wollondilly (A)	2556.19094 NSW249	WOLLONDILLY SHIRE COUNCIL	Wollondilly	NSW	2556.190938 Wollondilly (A)	48519
15990 Northern Beaches (A)	254.14817 NSW329	NORTHERN BEACHES COUNCIL	Northern Beaches	NSW	254.1481699 Northern Beaches (A)	252878
65810 West Tamar (M)	691.098967 TAS86	WEST TAMAR COUNCIL	West Tamar	TAS	691.0989666 West Tamar (M)	22718
16350 Penrith (C)	403.870502 NSW217	PENRITH CITY COUNCIL	Penrith	NSW	403.8705021 Penrith (C)	196066
25710 Nillumbik (S)	432.217862 VIC216	NILLUMBIK SHIRE	Nillumbik	VIC	432.2178616 Nillumbik (S)	61273
48750 Yankalilla (DC)	751.304659 SA89	THE DC OF YANKALILLA	Yankalilla	SA	751.304659 Yankalilla (DC)	5159
52520 Dalwallinu (S)	7226.63299 WA294	SHIRE OF DALWALLINU	Dalwallinu	WA	7226.632986 Dalwallinu (S)	1429
52660 Dardanup (S)	528.269075 WA340	SHIRE OF DARDANUP	Dardanup	WA	528.2690749 Dardanup (S)	14033
44550 Mount Barker (DC)	594.630796 SA143	MOUNT BARKER DISTRICT COUNCIL	Mount Barker	SA	594.6307958 Mount Barker (DC)	33397
14000 Hornsby (A)	455.072473 NSW234	THE COUNCIL OF THE SHIRE OF HORN	Hornsby	NSW	455.0724733 Hornsby (A)	142667
11570 Canterbury-Bankstown (A)	110.271652 NSW332	CANTERBURY-BANKSTOWN COUNCIL	Canterbury-Bankstown	NSW	110.2716522 Canterbury-Bankstown (A)	346302
23270 Hume (C)	503.329396 VIC198	HUME CITY	Hume	VIC	503.329396 Hume (C)	197376
46970 Roxby Downs (M)	110.467672 SA100	MUNICIPAL COUNCIL OF ROXBY DOW	Roxby Downs	SA	110.4676723 Roxby Downs (M)	3884
18450 Wollongong (C)	683.940942 NSW310	WOLLONGONG CITY COUNCIL	Wollongong	NSW	683.9409421 Wollongong (C)	203630
51680 Chittering (S)	1218.34303 WA397	SHIRE OF CHITTERING	Chittering	WA	1218.343025 Chittering (S)	5472
45680 Playford (C)	345.264475 SA98	CITY OF PLAYFORD	Playford	SA	345.2644755 Playford (C)	89372
47140 Salisbury (C)	159.60751 SA82	CITY OF SALISBURY	Salisbury	SA	159.6075104 Salisbury (C)	137979
11450 Camden (A)	200.914077 NSW264	CAMDEN COUNCIL	Camden	NSW	200.9140772 Camden (A)	78218
14900 Liverpool (C)	306.134188 NSW275	LIVERPOOL CITY COUNCIL	Liverpool	NSW	306.1341882 Liverpool (C)	204326
27630 Yarriambiack (S)	7325.18581 VIC200	YARRIAMBIACK SHIRE	Yarriambiack	VIC	7325.18581 Yarriambiack (S)	6674
61810 Dorset (M)	3229.14107 TAS71	DORSET COUNCIL	Dorset	TAS	3229.141074 Dorset (M)	6617
16490 Queanbeyan-Palerang Regional (A)	5320.63033 NSW321	QUEANBEYAN-PALERANG REGIONAL C	Queanbeyan-Palerang Regional	NSW	5320.630331 Queanbeyan-Palerang Regional (A)	56027
31820 Bundaberg (R)	6431.00055 QLD271	BUNDABERG REGIONAL	Bundaberg	QLD	6431.000546 Bundaberg (R)	92897
51260 Busselton (C)	1453.48349 WA424	CITY OF BUSSELTON	Busselton	WA	1453.48349 Busselton (C)	36686
43650 Light (RegC)	1276.72899 SA120	LIGHT REGIONAL COUNCIL	Light	SA	1276.728986 Light (RegC)	14736
42110 Goyder (DC)	6714.81973 SA117	THE REGIONAL COUNCIL OF GOYDER	Goyder	SA	6714.819729 Goyder (DC)	4136
24250 Mansfield (S)	3844.30421 VIC244	MANSFIELD SHIRE	Mansfield	VIC	3844.304212 Mansfield (S)	8584
47800 The Coorong (DC)	8861.42612 SA155	COORONG DISTRICT COUNCIL	Coorong	SA	8861.426125 The Coorong (DC)	5380
36660 Southern Downs (R)	7090.4734 QLD294	SOUTHERN DOWNS REGIONAL	Southern Downs	QLD	7090.473402 Southern Downs (R)	35110
53010 Dumbleyung (S)	2540.66895 WA305	SHIRE OF DUMBLEYUNG	Dumbleyung	WA	2540.668955 Dumbleyung (S)	671
46090 Port Augusta (C)	1195.77937 SA79	PORT AUGUSTA CITY COUNCIL	Port Augusta	SA	1195.77937 Port Augusta (C)	13808
21750 Colac-Otway (S)	3437.0179 VIC224	COLAC OTWAY SHIRE	Colac Otway	VIC	3437.017901 Colac-Otway (S)	20972
47910 Tumby Bay (DC)	2669.92478 SA87	THE DC OF TUMBY BAY	Tumby Bay	SA	2669.924782 Tumby Bay (DC)	2610
10470 Bathurst Regional (A)	3818.0777 NSW235	BATHURST REGIONAL COUNCIL	Bathurst Regional	NSW	3818.0777 Bathurst Regional (A)	41300
26430 Strathbogie (S)	3303.23792 VIC110	STRATHBOGIE SHIRE	Strathbogie	VIC	3303.237918 Strathbogie (S)	10274
15650 Muswellbrook (A)	3404.87716 NSW167	MUSWELLBROOK SHIRE COUNCIL	Muswellbrook	NSW	3404.877163 Muswellbrook (A)	16086
54690 Koorda (S)	2830.84776 WA345	SHIRE OF KOORDA	Koorda	WA	2830.847756 Koorda (S)	414
43790 Loxton Waikerie (DC)	7995.12682 SA121	THE DC OF LOXTON WAIKERIE	Loxton Waikerie	SA	7995.126823 Loxton Waikerie (DC)	11487
40430 Barunga West (DC)	1590.12646 SA110	THE DC OF BARUNGA WEST	Barunga West	SA	1590.12646 Barunga West (DC)	2544
12350 Cowra (A)	2809.02093 NSW222	COWRA SHIRE COUNCIL	Cowra	NSW	2809.020925 Cowra (A)	12460

12160	Cootamundra-Gundagai Regional (A)	3981.04166	NSW334	COOTAMUNDRA-GUNDAGAI REGION: Cootamundra-Gundagai Regional	NSW	3981.041663	Gundagai (A)	11141
55530	Mingenew (S)	1934.84206	WA378	SHIRE OF MINGENEW	WA	1934.842058	Mingenew (S)	455
10650	Berrigan (A)	2065.61369	NSW170	BERRIGAN SHIRE COUNCIL	NSW	2065.613685	Berrigan (A)	8462
14870	Lithgow (C)	4511.89499	NSW161	LITHGOW CITY COUNCIL	NSW	4511.894995	Lithgow (C)	21090
20110	Alpine (S)	4792.24994	VIC242	ALPINE SHIRE	VIC	4792.249945	Alpine (S)	12337
62010	Flinders (M) (Tas.)	1996.62436	TAS72	FLINDERS COUNCIL	TAS	1996.624363	Flinders (M) (Tas.)	906
48130	Wakefield (DC)	3468.32853	SA104	WAKEFIELD REGIONAL COUNCIL	SA	3468.328527	Wakefield (DC)	6801
13310	Goulburn Mulwaree (A)	3222.65281	NSW178	GOULBURN MULWAREE COUNCIL	NSW	3222.652809	Goulburn Mulwaree (A)	29609
65410	Waratah/Wynyard (M)	3536.50415	TAS85	WARATAH-WYNYARD COUNCIL	TAS	3536.504151	Waratah/Wynyard (M)	13578
52030	Coorow (S)	4188.55915	WA357	SHIRE OF COOROW	WA	4188.559147	Coorow (S)	1036
56860	Nungarin (S)	1166.01984	WA356	SHIRE OF NUNGARIN	WA	1166.019838	Nungarin (S)	257
22750	Greater Geelong (C)	1248.01547	VIC215	GREATER GEELONG CITY	VIC	1248.015474	Greater Geelong (C)	233429
63210	Kentish (M)	1159.911	TAS76	KENTISH COUNCIL	TAS	1159.911	Kentish (M)	6128
40220	Alexandrina (DC)	1827.08282	SA108	ALEXANDRINA COUNCIL	SA	1827.082824	Alexandrina (DC)	25873
21270	Buloke (S)	7998.95609	VIC183	BULOKE SHIRE	VIC	7998.956093	Buloke (S)	6201
26170	South Gippsland (S)	3296.4284	VIC178	SOUTH GIPPSLAND SHIRE	VIC	3296.428396	South Gippsland (S)	28703
64610	Northern Midlands (M)	5140.7021	TAS81	NORTHERN MIDLANDS COUNCIL	TAS	5140.702099	Northern Midlands (M)	12822
54550	Kojonup (S)	2930.98487	WA348	SHIRE OF KOJONUP	WA	2930.984868	Kojonup (S)	1985
14200	Inverell (A)	8596.83151	NSW233	INVERELL SHIRE COUNCIL	NSW	8596.831507	Inverell (A)	16483
50280	Augusta-Margaret River (S)	2123.95321	WA297	SHIRE OF AUGUSTA-MARGARET RIVER	WA	2123.953211	Augusta-Margaret River (S)	14258
20830	Baw Baw (S)	4027.79611	VIC194	BAW BAW SHIRE	VIC	4027.796114	Baw Baw (S)	48479
12000	Coolamon (A)	2430.08393	NSW208	COOLAMON SHIRE COUNCIL	NSW	2430.083931	Coolamon (A)	4315
15850	Narromine (A)	5261.17405	NSW168	NARROMINE SHIRE COUNCIL	NSW	5261.174054	Narromine (A)	6444
59320	Woodanilling (S)	1128.95564	WA295	SHIRE OF WOODANILLING	WA	1128.955636	Woodanilling (S)	409
22490	Golden Plains (S)	2703.19352	VIC230	GOLDEN PLAINS SHIRE	VIC	2703.193525	Golden Plains (S)	21688
52940	Dowerin (S)	1862.67955	WA409	SHIRE OF DOWERIN	WA	1862.679549	Dowerin (S)	690
14920	Liverpool Plains (A)	5085.50782	NSW209	LIVERPOOL PLAINS SHIRE COUNCIL	NSW	5085.507822	Liverpool Plains (A)	7687
25620	Murrindindi (S)	3880.68781	VIC250	MURRINDINDI SHIRE	VIC	3880.687813	Murrindindi (S)	13732
54620	Kondinin (S)	7419.35216	WA367	SHIRE OF KONIGININ	WA	7419.352162	Kondinin (S)	873
23940	Loddon (S)	6696.40412	VIC185	LODDON SHIRE	VIC	6696.404124	Loddon (S)	7516
15560	Murrumbidgee (A)	6880.93445	NSW318	MURRUMBIDGEE COUNCIL	NSW	6880.934446	Murrumbidgee (A)	3836
45400	Orroroo/Carrieton (DC)	3322.08534	SA131	THE DC OF ORROROO CARRIETON	SA	3322.085343	Orroroo/Carrieton (DC)	895
57000	Perenjori (S)	8301.1177	WA358	SHIRE OF PERENJORI	WA	8301.117702	Perenjori (S)	617
54060	Irwin (S)	2369.195	WA401	SHIRE OF IRWIN	WA	2369.195002	Irwin (S)	3569
52870	Donnybrook-Balingup (S)	1560.03948	WA292	SHIRE OF DONNYBROOK-BALINGUP	WA	1560.039479	Donnybrook-Balingup (S)	5870
51890	Collie (S)	1701.98401	WA342	SHIRE OF COLLIE	WA	1701.984014	Collie (S)	8798
56300	Nannup (S)	3054.00699	WA326	SHIRE OF NANNUP	WA	3054.006993	Nannup (S)	1328
17640	Upper Lachlan Shire (A)	7126.65077	NSW174	UPPER LACHLAN SHIRE COUNCIL	NSW	7126.650771	Upper Lachlan Shire (A)	7695
54480	Kent (S)	5624.56509	WA379	SHIRE OF KENT	WA	5624.565092	Kent (S)	559
34580	Lockyer Valley (R)	2268.71946	QLD282	LOCKYER VALLEY REGIONAL	QLD	2268.719462	Lockyer Valley (R)	38609
34770	Mackay (R)	7612.85941	QLD284	MACKAY REGIONAL	QLD	7612.859415	Mackay (R)	114969
36630	South Burnett (R)	8380.11607	QLD293	SOUTH BURNETT REGIONAL	QLD	8380.116073	South Burnett (R)	32186
12950	Gilgandra (A)	4833.14502	NSW166	GILGANDRA SHIRE COUNCIL	NSW	4833.145023	Gilgandra (A)	4236
53640	Gnowangerup (S)	4263.97913	WA398	SHIRE OF GNOWANGERUP	WA	4263.979134	Gnowangerup (S)	1215
12900	Forbes (A)	4710.57481	NSW265	FORBES SHIRE COUNCIL	NSW	4710.574808	Forbes (A)	9587
17400	Tenterfield (A)	7322.8648	NSW279	TENTERFIELD SHIRE COUNCIL	NSW	7322.8648	Tenterfield (A)	6628
41010	Ceduna (DC)	5419.22927	SA111	THE DC OF CEDUNA	SA	5419.229272	Ceduna (DC)	3408
17750	Wagga Wagga (C)	4825.43888	NSW199	WAGGA WAGGA CITY COUNCIL	NSW	4825.438888	Wagga Wagga (C)	62385
50560	Beverley (S)	2369.07177	WA402	SHIRE OF BEVERLEY	WA	2369.071767	Beverley (S)	1745
45040	Murray Bridge (RC)	1827.70535	SA103	THE RURAL CITY OF MURRAY BRIDGE	SA	1827.705352	Murray Bridge (RC)	20858
58540	Victoria Plains (S)	2550.59843	WA328	SHIRE OF VICTORIA PLAINS	WA	2550.598433	Victoria Plains (S)	910
13340	Greater Hume Shire (A)	5748.87395	NSW245	GREATER HUME SHIRE COUNCIL	NSW	5748.873954	Greater Hume Shire (A)	10351
53570	Gingin (S)	3209.9144	WA408	SHIRE OF GINGIN	WA	3209.914402	Gingin (S)	5217
43710	Lower Eyre Peninsula (DC)	4721.07305	SA139	THE DC OF LOWER EYRE PENINSULA	SA	4721.073053	Lower Eyre Peninsula (DC)	5510
58260	Three Springs (S)	2657.36101	WA392	SHIRE OF THREE SPRINGS	WA	2657.361006	Three Springs (S)	594
59330	Wyalkatchem (S)	1595.08708	WA335	SHIRE OF WYALKATCHEM	WA	1595.087077	Wyalkatchem (S)	516
23190	Horsham (RC)	4264.11366	VIC153	HORSHAM RURAL CITY	VIC	4264.113662	Horsham (RC)	19642
57210	Plantagenet (S)	4879.73546	WA304	SHIRE OF PLANTAGENET	WA	4879.735462	Plantagenet (S)	5079
58400	Trayning (S)	1651.08717	WA355	SHIRE OF TRAYNING	WA	1651.087168	Trayning (S)	350
12730	Edward River (A)	8883.54751	NSW317	EDWARD RIVER COUNCIL	NSW	8883.547512	Edward River (A)	8851
11400	Cabonne (A)	6022.54819	NSW239	CABONNE SHIRE COUNCIL	NSW	6022.548195	Cabonne (A)	13386
21010	Benalla (RC)	2351.13828	VIC199	BENALLA RURAL CITY	VIC	2351.138283	Benalla (RC)	13861
65010	Southern Midlands (M)	2615.3232	TAS83	SOUTHERN MIDLANDS COUNCIL	TAS	2615.323203	Southern Midlands (M)	6043
89399	Unincorporated ACT	2358.17324	ACT_UNCL_100	UNCLASSIFIED	ACT	2358.173236	Unincorporated ACT	396857
18100	Weddin (A)	3414.67462	NSW164	WEDDIN SHIRE COUNCIL	NSW	3414.674624	Weddin (A)	3664
65610	West Coast (M)	9582.98786	TAS87	WEST COAST COUNCIL	TAS	9582.987856	West Coast (M)	4149
34800	McKinlay (S)	40734.48	QLD97	MCKINLAY SHIRE	QLD	40734.47997	McKinlay (S)	796
11700	Central Darling (A)	53488.079	NSW218	CENTRAL DARLING SHIRE COUNCIL	NSW	53488.07897	Central Darling (A)	1833
57630	Sandstone (S)	32605.2163	WA403	SHIRE OF SANDSTONE	WA	32605.21634	Sandstone (S)	89
17040	Snowy Monaro Regional (A)	15160.6851	NSW320	SNOWY MONARO REGIONAL COUNCIL	NSW	15160.68506	Snowy Monaro Regional (A)	20218
31950	Burke (S)	40122.777	QLD27	BURKE SHIRE	QLD	40122.77696	Burke (S)	328
36150	Quilpie (S)	67455.3713	QLD123	QUILPIE SHIRE	QLD	67455.37131	Quilpie (S)	813
22110	East Gippsland (S)	20939.1892	VIC243	EAST GIPPSLAND SHIRE	VIC	20939.18923	East Gippsland (S)	45040
24780	Mildura (RC)	22082.4161	VIC222	MILDURA RURAL CITY	VIC	22082.41611	Mildura (RC)	53878
30760	Blackall-Tambo (R)	30537.4521	QLD270	BLACKALL TAMBO REGIONAL COUNCIL	QLD	30537.4521	Blackall-Tambo (R)	1903
55040	Leonora (S)	31913.3775	WA400	SHIRE OF LEONORA	WA	31913.37755	Leonora (S)	1411
17900	Walgett (A)	22308.322	NSW163	WALGETT SHIRE COUNCIL	NSW	22308.32199	Walgett (A)	6107
37340	Whitsunday (R)	23818.2898	QLD299	WHITSUNDAY REGIONAL COUNCIL	QLD	23818.2898	Whitsunday (R)	33778
26810	Wellington (S)	10816.61	VIC218	WELLINGTON SHIRE	VIC	10816.60996	Wellington (S)	42983
37310	Western Downs (R)	37957.2314	QLD312	WESTERN DOWNS REGIONAL COUNCIL	QLD	37957.23141	Western Downs (R)	33444
10300	Balranald (A)	21691.7628	NSW278	BALRANALD SHIRE COUNCIL	NSW	21691.76276	Balranald (A)	2287
19399	Unincorporated NSW	93203.8437	NSW224	UNINCORPORATED FAR WEST	NSW	93203.84371	Unincorporated NSW	1056
54900	Lake Grace (S)	11884.5963	WA410	SHIRE OF LAKE GRACE	WA	11884.59626	Lake Grace (S)	1268
30450	Barcoo (S)	61863.6786	QLD9	BARCOO SHIRE	QLD	61863.67855	Barcoo (S)	267
15300	Moree Plains (A)	17907.0698	NSW296	MOREE PLAINS SHIRE COUNCIL	NSW	17907.06983	Moree Plains (A)	13159
53080	Dundas (S)	92996.079	WA331	SHIRE OF DUNDAS	WA	92996.07899	Dundas (S)	772
32310	Charters Towers (R)	68379.7597	QLD275	CHARTERS TOWERS REGIONAL COUNCIL	QLD	68379.75974	Charters Towers (R)	11876
58470	Upper Gascoyne (S)	57985.1387	WA393	SHIRE OF UPPER GASCOYNE	WA	57985.13868	Upper Gascoyne (S)	278
50250	Ashburton (S)	100815.025	WA323	SHIRE OF ASHBURTON	WA	100815.0247	Ashburton (S)	13026
34710	Longreach (R)	40572.0188	QLD283	LONGREACH REGIONAL COUNCIL	QLD	40572.01882	Longreach (R)	3660
30300	Balonne (S)	31074.7869	QLD5	BALONNE SHIRE	QLD	31074.78686	Balonne (S)	4377
37400	Winton (S)	53810.3145	QLD152	WINTON SHIRE	QLD	53810.31446	Winton (S)	1134
35300	Mount Isa (C)	43268.228	QLD104	MOUNT ISA CITY	QLD	43268.22799	Mount Isa (C)	18671

18020	Warrumbungle Shire (A)	12360.0339	NSW210	WARRUMBUNGLE SHIRE COUNCIL	Warrumbungle	NSW	12360.03393	Warrumbungle Shire (A)	9384
55390	Menzies (S)	124178.859	WA383	SHIRE OF MENZIES	Menzies	WA	124178.8587	Menzies (S)	490
70420	Barkly (R)	322727.55	NT86	BARKLY REGION	Barkly	NT	322727.55	Barkly (R)	6655
70620	Central Desert (R)	281307.731	NT84	CENTRAL DESERT REGION	Central Desert	NT	281307.7307	Central Desert (R)	3677
#N/A	#N/A	#N/A	_UNCL_235	UNCLASSIFIED			9.82393E-10		
#N/A	#N/A	#N/A	_UNCL_270	UNCLASSIFIED			7.64521E-05		
#N/A	#N/A	#N/A	_UNCL_277	UNCLASSIFIED			4.1116E-05		
#N/A	#N/A	#N/A	NSW_UNCL_106	UNCLASSIFIED	NSW		0.179152854		
#N/A	#N/A	#N/A	NSW_UNCL_114	UNCLASSIFIED	NSW		0.064299264		
#N/A	#N/A	#N/A	NSW_UNCL_124	UNCLASSIFIED	NSW		0.040025989		
#N/A	#N/A	#N/A	NSW_UNCL_140	UNCLASSIFIED	NSW		0.013162447		
#N/A	#N/A	#N/A	NSW_UNCL_156	UNCLASSIFIED	NSW		0.006807509		
#N/A	#N/A	#N/A	NSW_UNCL_168	UNCLASSIFIED	NSW		0.004130537		
#N/A	#N/A	#N/A	NSW_UNCL_171	UNCLASSIFIED	NSW		0.003582286		
#N/A	#N/A	#N/A	NSW_UNCL_186	UNCLASSIFIED	NSW		0.002077472		
#N/A	#N/A	#N/A	NSW_UNCL_197	UNCLASSIFIED	NSW		0.001267059		
#N/A	#N/A	#N/A	NSW_UNCL_204	UNCLASSIFIED	NSW		0.001021653		
#N/A	#N/A	#N/A	NSW_UNCL_220	UNCLASSIFIED	NSW		0.000638998		
#N/A	#N/A	#N/A	NSW_UNCL_227	UNCLASSIFIED	NSW		0.000493918		
#N/A	#N/A	#N/A	NSW_UNCL_233	UNCLASSIFIED	NSW		0.000418076		
#N/A	#N/A	#N/A	NSW_UNCL_237	UNCLASSIFIED	NSW		0.000365302		
#N/A	#N/A	#N/A	NSW_UNCL_239	UNCLASSIFIED	NSW		0.000292261		
#N/A	#N/A	#N/A	NSW_UNCL_248	UNCLASSIFIED	NSW		0.000192911		
#N/A	#N/A	#N/A	NSW_UNCL_267	UNCLASSIFIED	NSW		0.000103047		
#N/A	#N/A	#N/A	OT_UNCL_100	UNCLASSIFIED	OT		67.10770882		
#N/A	#N/A	#N/A	SA_UNCL_100	UNCLASSIFIED	SA		156.1521009		
#N/A	#N/A	#N/A	SA_UNCL_101	UNCLASSIFIED	SA		40.86377437		
#N/A	#N/A	#N/A	SA_UNCL_102	UNCLASSIFIED	SA		39.34044521		
#N/A	#N/A	#N/A	SA_UNCL_103	UNCLASSIFIED	SA		36.73427118		
#N/A	#N/A	#N/A	SA_UNCL_104	UNCLASSIFIED	SA		18.30615883		
#N/A	#N/A	#N/A	SA_UNCL_106	UNCLASSIFIED	SA		9.40136783		
#N/A	#N/A	#N/A	SA_UNCL_107	UNCLASSIFIED	SA		7.504577539		
#N/A	#N/A	#N/A	SA_UNCL_109	UNCLASSIFIED	SA		6.086341679		
#N/A	#N/A	#N/A	SA_UNCL_114	UNCLASSIFIED	SA		3.121114854		
#N/A	#N/A	#N/A	SA_UNCL_121	UNCLASSIFIED	SA		1.494740305		
#N/A	#N/A	#N/A	SA_UNCL_122	UNCLASSIFIED	SA		1.284964018		
#N/A	#N/A	#N/A	SA_UNCL_123	UNCLASSIFIED	SA		1.226177415		
#N/A	#N/A	#N/A	SA_UNCL_126	UNCLASSIFIED	SA		1.10824301		
#N/A	#N/A	#N/A	SA_UNCL_127	UNCLASSIFIED	SA		0.941656801		
#N/A	#N/A	#N/A	SA_UNCL_135	UNCLASSIFIED	SA		0.517229015		
#N/A	#N/A	#N/A	SA_UNCL_147	UNCLASSIFIED	SA		0.163206992		
#N/A	#N/A	#N/A	SA_UNCL_150	UNCLASSIFIED	SA		0.136189004		
#N/A	#N/A	#N/A	SA_UNCL_155	UNCLASSIFIED	SA		0.097907561		
#N/A	#N/A	#N/A	SA_UNCL_165	UNCLASSIFIED	SA		0.056899759		
#N/A	#N/A	#N/A	SA_UNCL_184	UNCLASSIFIED	SA		0.029556859		
#N/A	#N/A	#N/A	SA_UNCL_185	UNCLASSIFIED	SA		0.029074644		
#N/A	#N/A	#N/A	SA_UNCL_194	UNCLASSIFIED	SA		0.018065599		
#N/A	#N/A	#N/A	SA_UNCL_197	UNCLASSIFIED	SA		0.017212334		
#N/A	#N/A	#N/A	SA_UNCL_201	UNCLASSIFIED	SA		0.01196327		
#N/A	#N/A	#N/A	SA_UNCL_209	UNCLASSIFIED	SA		0.006529613		
#N/A	#N/A	#N/A	SA_UNCL_213	UNCLASSIFIED	SA		0.00469638		
#N/A	#N/A	#N/A	SA_UNCL_216	UNCLASSIFIED	SA		0.003602048		
#N/A	#N/A	#N/A	SA_UNCL_223	UNCLASSIFIED	SA		0.002367817		
#N/A	#N/A	#N/A	SA_UNCL_230	UNCLASSIFIED	SA		0.000969395		
#N/A	#N/A	#N/A	SA_UNCL_231	UNCLASSIFIED	SA		0.000965565		
#N/A	#N/A	#N/A	TAS_UNCL_104	UNCLASSIFIED	TAS		0.000273419		
#N/A	#N/A	#N/A	TAS_UNCL_105	UNCLASSIFIED	TAS		0.000231658		
#N/A	#N/A	#N/A	VIC_UNCL_100	UNCLASSIFIED	VIC		11.74326655		
#N/A	#N/A	#N/A	VIC_UNCL_141	UNCLASSIFIED	VIC		0.001173096		
#N/A	#N/A	#N/A	VIC_UNCL_148	UNCLASSIFIED	VIC		0.000864904		
#N/A	#N/A	#N/A	VIC_UNCL_152	UNCLASSIFIED	VIC		0.000755428		
#N/A	#N/A	#N/A	VIC_UNCL_156	UNCLASSIFIED	VIC		0.000596823		
#N/A	#N/A	#N/A	VIC_UNCL_157	UNCLASSIFIED	VIC		0.000578966		
#N/A	#N/A	#N/A	VIC_UNCL_161	UNCLASSIFIED	VIC		0.000462353		
#N/A	#N/A	#N/A	VIC_UNCL_162	UNCLASSIFIED	VIC		0.000413385		
#N/A	#N/A	#N/A	VIC_UNCL_168	UNCLASSIFIED	VIC		0.000215536		
#N/A	#N/A	#N/A	VIC_UNCL_170	UNCLASSIFIED	VIC		0.000179098		

LGA_CODE18	LGA_NAME18	Area (sqkm)	LGA_PID	LGA_NAME	LGA_LABEL	STATE_ABBREV	TotalLGA	Area_km2	LGA_NAME16	PartialPercent2016	Population	ACLG18_19
40120	Adelaide Hills (DC)	794.314699	SA107	ADELAIDE HILLS COUNCIL	Adelaide Hills	SA	794.3146988	Adelaide Hills (DC)			38863	UFM
40150	Adelaide Plains (DC)	932.558555	SA149	ADELAIDE PLAINS COUNCIL	Adelaide Plains	SA	932.5585498	Mallala (DC)			8801	RAL
40220	Alexandrina (DC)	1827.08282	SA108	ALEXANDRINA COUNCIL	Alexandrina	SA	1827.082824	Alexandrina (DC)			25873	UFS
70200	Alice Springs (T)	327.581264	NT55	ALICE SPRINGS MUNICIPALITY	Alice Springs	NT	327.5812644	Alice Springs (T)			24753	URV
20110	Alpine (S)	4792.24994	VIC242	ALPINE SHIRE	Alpine	VIC	4792.249945	Alpine (S)			12337	RAV
10130	Armidale Regional (A)	8621.15571	NSW324	ARMIDALE REGIONAL COUNCIL	Armidale Regional	NSW	8621.155711	Armidale Regional (A)			29449	URM
20570	Ballarat (C)	738.979929	VIC241	BALLARAT CITY	Ballarat	VIC	738.9799286	Ballarat (C)			101686	URL
30300	Balonne (S)	31074.7869	QLD5	BALONNE SHIRE	Balonne	QLD	31074.78686	Balonne (S)			4377	RAM
10300	Balranald (A)	21691.7628	NSW278	BALRANALD SHIRE COUNCIL	Balranald	NSW	21691.76276	Balranald (A)			2287	RAM
30370	Banana (S)	28549.4528	QLD7	BANANA SHIRE	Banana	QLD	28549.45279	Banana (S)			14319	RAV
20660	Banyule (C)	62.6373127	VIC188	BANYULE CITY	Banyule	VIC	62.63731271	Banyule (C)			121865	UDV
30410	Barcaldine (R)	53382.6138	QLD269	BARCALDINE REGIONAL	Barcaldine	QLD	53382.6138	Barcaldine (R)			2865	RTM
30450	Barcoo (S)	61863.6786	QLD9	BARCOO SHIRE	Barcoo	QLD	61863.67855	Barcoo (S)			267	RTX
70420	Barkly (R)	322727.55	NT86	BARKLY REGION	Barkly	NT	322727.55	Barkly (R)			6655	RTL
10470	Bathurst Regional (A)	3818.0777	NSW235	BATHURST REGIONAL COUNCIL	Bathurst Regional	NSW	3818.0777	Bathurst Regional (A)			41300	URM
20830	Baw Baw (S)	4027.79611	VIC194	BAW BAW SHIRE	Baw Baw	VIC	4027.796114	Baw Baw (S)			48479	URM
20910	Bayside (A)	37.2120831	VIC182	BAYSIDE CITY	Bayside	VIC	37.21208311	Bayside (C)			97087	UDL
10500	Bayside (C)	49.86463	NSW335	BAYSIDE COUNCIL	Bayside	NSW	49.86463005	Botany Bay (C) & Rockdale (C)				UDV
10550	Bega Valley (A)	6282.4191	NSW228	BEGA VALLEY SHIRE COUNCIL	Bega Valley	NSW	6282.419099	Bega Valley (A)			33253	URM
21010	Benalla (RC)	2351.13828	VIC199	BENALLA RURAL CITY	Benalla	VIC	2351.138283	Benalla (RC)			13861	RAV
10650	Berrigan (A)	2065.61369	NSW170	BERRIGAN SHIRE COUNCIL	Berrigan	NSW	2065.613685	Berrigan (A)			8462	RAL
30760	Blackall-Tambo (R)	30537.4521	QLD270	BLACKALL TAMBO REGIONAL	Blackall Tambo	QLD	30537.4521	Blackall-Tambo (R)			1903	RTM
10750	Blacktown (C)	240.196682	NSW283	BLACKTOWN CITY COUNCIL	Blacktown	NSW	240.1966822	Blacktown (C)			336962	UDV
10800	Bland (A)	8555.80396	NSW256	BLAND SHIRE COUNCIL	Bland	NSW	8555.803961	Bland (A)			5955	RAL
10850	Blayney (A)	1524.70972	NSW173	BLAYNEY SHIRE COUNCIL	Blayney	NSW	1524.709718	Blayney (A)			7257	RAL
10900	Blue Mountains (C)	1431.61257	NSW248	BLUE MOUNTAINS CITY COUNCIL	Blue Mountains	NSW	1431.612567	Blue Mountains (C)			76904	UFL
10950	Bogan (A)	14591.2087	NSW291	BOGAN SHIRE COUNCIL	Bogan	NSW	14591.20873	Bogan (A)			2692	RAM
21110	Boroondara (C)	60.2001137	VIC201	BOROONDARA CITY	Boroondara	VIC	60.20011375	Boroondara (C)			167231	UDV
30900	Boulia (S)	60965.2789	QLD19	BOULIA SHIRE	Boulia	QLD	60965.27894	Boulia (S)			426	RTS
11150	Bourke (A)	41599.2011	NSW165	BOURKE SHIRE COUNCIL	Bourke	NSW	41599.20106	Bourke (A)			2634	RAM
60210	Break O'Day (M)	3525.46483	TAS64	BREAK O'DAY COUNCIL	Break O'Day	TAS	3525.464833	Break O'Day (M)			6104	RAL
11200	Brewarrina (A)	19167.5588	NSW302	BREWARRINA SHIRE COUNCIL	Brewarrina	NSW	19167.55877	Brewarrina (A)			1651	RAS
60410	Brighton (M)	171.186269	TAS65	BRIGHTON COUNCIL	Brighton	TAS	171.1862695	Brighton (M)			16512	URS
31000	Brisbane (C)	1341.12413	QLD21	BRISBANE CITY	Brisbane	QLD	1341.124133	Brisbane (C)			1131155	UCC
11250	Broken Hill (C)	168.075299	NSW231	BROKEN HILL CITY COUNCIL	Broken Hill	NSW	168.0752995	Broken Hill (C)			17708	URS
31750	Bulloo (S)	73624.329	QLD23	BULLOO SHIRE	Bulloo	QLD	73624.32903	Bulloo (S)			353	RTX
21270	Buloke (S)	7998.95609	VIC183	BULOKE SHIRE	Buloke	VIC	7998.956093	Buloke (S)			6201	RAL
31820	Bundaberg (R)	6431.00055	QLD271	BUNDABERG REGIONAL	Bundaberg	QLD	6431.000546	Bundaberg (R)			92897	URL
60610	Burnie (C)	610.98328	TAS88	BURNIE CITY COUNCIL	Burnie City	TAS	610.9832796	Burnie (C)			18895	URS
11300	Burwood (A)	7.14417178	NSW268	BURWOOD COUNCIL	Burwood	NSW	7.144171783	Burwood (A)			36809	UDM
11400	Cabonne (A)	6022.54819	NSW239	CABONNE SHIRE COUNCIL	Cabonne	NSW	6022.548195	Cabonne (A)			13386	RAV
11450	Camden (A)	200.914077	NSW264	CAMDEN COUNCIL	Camden	NSW	200.9140772	Camden (A)			78218	UFL
40910	Campbelltown (C) (SA)	24.3389307	NSW272	CAMPBELLTOWN CITY COUNCIL	Campbelltown	NSW	311.2114618	Campbelltown (C) (NSW)			157006	UFV
40910	Campbelltown (C) (SA)	24.3389307	SA75	CAMPBELLTOWN CITY COUNCIL	Campbelltown	SA	24.33893074	Campbelltown (C) (SA)			50164	UDM
11570	Canterbury-Bankstown (A)	110.271652	NSW332	CANTERBURY-BANKSTOWN COUNCIL	Canterbury-Bankstown	NSW	110.2716522	Canterbury-Bankstown (A)			346302	UDV
21450	Cardinia (S)	1281.66952	VIC212	CARDINIA SHIRE	Cardinia	VIC	1281.669515	Cardinia (S)			94128	UFL
32250	Carpentaria (S)	64199.1306	QLD35	CARPENTARIA SHIRE	Carpentaria	QLD	64199.13063	Carpentaria (S)			1958	RTM
11600	Carrathool (A)	18934.4198	NSW214	CARRATHOOL SHIRE COUNCIL	Carrathool	NSW	18934.41984	Carrathool (A)			2719	RAM
21610	Casey (C)	397.923212	VIC213	CASEY CITY	Casey	VIC	397.9232122	Casey (C)			299301	UDV
60810	Central Coast (M) (Tas.)	932.113273	NSW327	CENTRAL COAST COUNCIL	Central Coast	NSW	1681.482713	Central Coast (C) (NSW)			327736	UFV
60810	Central Coast (M) (Tas.)	932.113273	TAS66	CENTRAL COAST COUNCIL	Central Coast	TAS	932.1132731	Central Coast (M) (Tas.)			21362	URS
11700	Central Darling (A)	53488.079	NSW218	CENTRAL DARLING SHIRE COUNCIL	Central Darling	NSW	53488.07897	Central Darling (A)			1833	RTM
70620	Central Desert (R)	281307.731	NT84	CENTRAL DESERT REGION	Central Desert	NT	281307.7307	Central Desert (R)			3677	RTL
21670	Central Goldfields (S)	1533.37477	VIC169	CENTRAL GOLDFIELDS SHIRE	Central Goldfields	VIC	1533.374769	Central Goldfields (S)			12995	RAV
32270	Central Highlands (R) (Qld)	59837.3104	QLD274	CENTRAL HIGHLANDS REGIONAL	Central Highlands	QLD	59837.31036	Central Highlands (R) (Qld)			27999	URS
11720	Cessnock (C)	1964.90208	NSW280	CESSNOCK CITY COUNCIL	Cessnock	NSW	1964.902077	Cessnock (C)			55560	URM
32310	Charters Towers (R)	68379.7597	QLD275	CHARTERS TOWERS REGIONAL	Charters Towers	QLD	68379.75974	Charters Towers (R)			11876	RAV
61210	Circular Head (M)	4896.89035	TAS68	CIRCULAR HEAD COUNCIL	Circular Head	TAS	4896.890354	Circular Head (M)			7926	RAL
50080	Albany (C)	4308.76753	WA344	CITY OF ALBANY	Albany	WA	4308.767526	Albany (C)			36583	URM
51190	Bunbury (C)	65.59886	WA302	CITY OF BUNBURY	Bunbury	WA	65.59886002	Bunbury (C)			31919	URM
51260	Busselton (C)	1453.48349	WA424	CITY OF BUSSELTON	Busselton	WA	1453.48349	Busselton (C)			36686	URM
11520	Canada Bay (A)	19.8957703	NSW282	CITY OF CANADA BAY COUNCIL	Canada Bay	NSW	19.89577027	Canada Bay (A)			88015	UDL
41060	Charles Sturt (C)	54.7540777	SA90	CITY OF CHARLES STURT	Charles Sturt	SA	54.75407772	Charles Sturt (C)			111759	UDL
53800	Greater Geraldton (C)	9892.53635	WA365	CITY OF GREATER GERALDTON	Greater Geraldton	WA	9892.536351	Greater Geraldton (C)			38634	URM
54310	Karratha (C)	15238.7017	WA426	CITY OF KARRATHA	Karratha	WA	15238.70166	Karratha (C)			21473	URS
55110	Mandurah (C)	175.235	WA350	CITY OF MANDURAH	Mandurah	WA	175.2350002	Mandurah (C)			80813	UFL
45340	Onkaparinga (C)	518.046841	SA93	CITY OF ONKAPARINGA	Onkaparinga	SA	518.0468411	Onkaparinga (C)			166766	UFV
16260	Parramatta (C)	83.8099244	NSW314	CITY OF PARRAMATTA COUNCIL	Parramatta	NSW	83.80992437	Parramatta (C)			226149	UDV
45680	Playford (C)	345.264475	SA98	CITY OF PLAYFORD	Playford	SA	345.2644755	Playford (C)			89372	UFL
45890	Port Adelaide Enfield (C)	91.8085476	SA78	CITY OF PORT ADELAIDE ENFIELD	Port Adelaide Enfield	SA	91.80854762	Port Adelaide Enfield (C)			121230	UDV
46300	Port Lincoln (C)	30.4304755	SA80	CITY OF PORT LINCOLN	Port Lincoln	SA	30.43047553	Port Lincoln (C)			14064	URS
46510	Prospect (C)	7.80478869	SA81	CITY OF PROSPECT	Prospect	SA	7.804788693	Prospect (C)			20527	UDS
47140	Salisbury (C)	159.60751	SA82	CITY OF SALISBURY	Salisbury	SA	159.6075104	Salisbury (C)			137979	UDV
47700	Tea Tree Gully (C)	95.3138017	SA101	CITY OF TEA TREE GULLY	Tea Tree Gully	SA	95.31380171	Tea Tree Gully (C)			97734	UDL
48050	Victor Harbor (C)	384.769704	SA133	CITY OF VICTOR HARBOR	Victor Harbor	SA	384.7697045	Victor Harbor (C)			14665	URS
58760	Wanneroo (C)	683.813552	WA309	CITY OF WANNEROO	Wanneroo	WA	683.8135516	Wanneroo (C)			188212	UFV
41140	Clare and Gilbert Valleys (DC)	1892.51243	SA112	CLARE AND GILBERT VALLEYS COUNCIL	Clare And Gilbert Valleys	SA	1892.512433	Clare and Gilbert Valleys (DC)			9023	RAL
61410	Clarence (C)	377.915874	TAS69	CLARENCE CITY COUNCIL	Clarence City	TAS	377.9158744	Clarence (C)			54819	UFM
11730	Clarence Valley (A)	10428.1843	NSW182	CLARENCE VALLEY COUNCIL	Clarence Valley	NSW	10428.18425	Clarence Valley (A)			50671	URM
32450	Cloncurry (S)	47976.957	QLD40	CLONCURRY SHIRE	Cloncurry	QLD	47976.957	Cloncurry (S)			3032	RTL
11750	Cobar (A)	45586.7593	NSW289	COBAR SHIRE COUNCIL	Cobar	NSW	45586.75933	Cobar (A)			4647	RTL
21750	Colac-Otway (S)	3437.0179	VIC224	COLAC OTWAY SHIRE	Colac Otway	VIC	3437.017901	Colac-Otway (S)			20972	URS
32500	Cook (S)	105689.973	QLD41	COOK SHIRE	Cook	QLD	105689.9734	Cook (S)			4226	RTL
12000	Coolamon (A)	2430.08393	NSW208	COOLAMON SHIRE COUNCIL	Coolamon	NSW	2430.083931	Coolamon (A)			4315	RAM
12150	Coonamble (A)	9915.31661	NSW219	COONAMBLE SHIRE COUNCIL	Coonamble	NSW	9915.316614	Coonamble (A)			3918	RAM

47800 The Coorong (DC)	8861.42612	SA155	COORONG DISTRICT COUNCIL	Coorong	SA	8861.426125 The Coorong (DC)	5380	RAL
12160 Cootamundra-Gundagai Regional (A)	3981.04166	NSW334	COOTAMUNDRA-GUNDAGAI REGION	Cootamundra-Gundagai Region	NSW	3981.041663 Gundagai (A)	11141	RAV
41560 Copper Coast (DC)	772.412997	SA153	COPPER COAST COUNCIL	Copper Coast	SA	772.412997 Copper Coast (DC)	14139	RAV
17200 Sydney (C)	26.6706647	NSW200	COUNCIL OF THE CITY OF SYDNEY	Sydney	NSW	26.67066467 Sydney (C)	208374	UCC
12350 Cowra (A)	2809.02093	NSW222	COWRA SHIRE COUNCIL	Cowra	NSW	2809.020925 Cowra (A)	12460	RAV
12380 Cumberland (A)	71.6283184	NSW315	CUMBERLAND COUNCIL	Cumberland	NSW	71.62831841 Cumberland (A)	216079	UDV
41750 Elliston (DC)	6696.27147	SA142	DC OF ELLISTON	Elliston	SA	6696.271472 Elliston (DC)	1045	RAS
32750 Diamantina (S)	94681.8265	QLD48	DIAMANTINA SHIRE	Diamantina	QLD	94681.82655 Diamantina (S)	291	RTX
61810 Dorset (M)	3229.14107	TAS71	DORSET COUNCIL	Dorset	TAS	3229.141074 Dorset (M)	6617	RAL
12390 Dubbo Regional (A)	7533.65872	NSW333	DUBBO REGIONAL COUNCIL	Dubbo Regional	NSW	7533.658724 Western Plains Regional (A)	50077	URM
12700 Dungog (A)	2249.83307	NSW204	DUNGOG SHIRE COUNCIL	Dungog	NSW	2249.833073 Dungog (A)	8975	RAL
22110 East Gippsland (S)	20939.1892	VIC243	EAST GIPPSLAND SHIRE	East Gippsland	VIC	20939.18923 East Gippsland (S)	45040	URM
12730 Edward River (A)	8883.54751	NSW317	EDWARD RIVER COUNCIL	Edward River	NSW	8883.547512 Edward River (A)	8851	RAL
12750 Eurobodalla (A)	3421.74761	NSW305	EUROBODALLA SHIRE COUNCIL	Eurobodalla	NSW	3421.747611 Eurobodalla (A)	37232	URM
12850 Fairfield (C)	101.562897	NSW295	FAIRFIELD CITY COUNCIL	Fairfield	NSW	101.5628965 Fairfield (C)	198817	UDV
12870 Federation (A)	5685.00662	NSW319	FEDERATION COUNCIL	Federation	NSW	5685.006618 Federation (A)	12277	RAV
62010 Flinders (M) (Tas.)	1996.62436	TAS72	FLINDERS COUNCIL	Flinders	TAS	1996.624363 Flinders (M) (Tas.)	906	RAS
33200 Flinders (S) (Qld)	41199.4361	QLD59	FLINDERS SHIRE	Flinders	QLD	41199.43608 Flinders (S) (Qld)	1536	RTM
12900 Forbes (A)	4710.57481	NSW265	FORBES SHIRE COUNCIL	Forbes	NSW	4710.574808 Forbes (A)	9587	RAL
22170 Frankston (C)	129.490046	VIC227	FRANKSTON CITY	Frankston	VIC	129.4900463 Frankston (C)	134143	UDV
33220 Fraser Coast (R)	7104.6156	QLD277	FRASER COAST REGIONAL	Fraser Coast	QLD	7104.615601 Fraser Coast (R)	101504	URL
29399 Unincorporated Vic	1.59285648	VIC181	GABO ISLAND (UNINCORPORATED)	Gabo Island (Uninc)	VIC	1.592856475 Unincorporated Vic	5	
22250 Gannawarra (S)	3736.9365	VIC214	GANNAWARRA SHIRE	Gannawarra	VIC	3736.936503 Gannawarra (S)	10549	RAV
62210 George Town (M)	653.678826	TAS73	GEORGE TOWN COUNCIL	George Town	TAS	653.6788262 George Town (M)	6764	RAL
12930 Georges River (A)	38.4010521	NSW325	GEORGES RIVER COUNCIL	Georges River	NSW	38.4010521 Georges River (A)	146841	UDV
12950 Gilgandra (A)	4833.14502	NSW166	GILGANDRA SHIRE COUNCIL	Gilgandra	NSW	4833.145023 Gilgandra (A)	4236	RAM
33360 Gladstone (R)	10484.2094	QLD278	GLADSTONE REGIONAL	Gladstone	QLD	10484.20937 Gladstone (R)	61640	URM
62410 Glamorgan/Spring Bay (M)	2585.15182	TAS74	GLAMORGAN-SPRING BAY COUNCIL	Glamorgan-Spring Bay	TAS	2585.151824 Glamorgan/Spring Bay (M)	4400	RAM
22310 Glen Eira (C)	38.6917522	VIC177	GLEN EIRA CITY	Glen Eira	VIC	38.69175218 Glen Eira (C)	140875	UDV
13010 Glen Innes Severn (A)	5479.80198	NSW183	GLEN INNES SEVERN SHIRE COUNCIL	Glen Innes Severn Shire	NSW	5479.801981 Glen Innes Severn (A)	8836	RAL
22490 Golden Plains (S)	2703.19352	VIC230	GOLDEN PLAINS SHIRE	Golden Plains	VIC	2703.193525 Golden Plains (S)	21688	RAV
33610 Goondiwindi (R)	19273.1682	QLD279	GOONDIWINDI REGIONAL	Goondiwindi	QLD	19273.16818 Goondiwindi (R)	10630	RAV
13310 Goulburn Mulwaree (A)	3222.65281	NSW178	GOULBURN MULWAREE COUNCIL	Goulburn Mulwaree	NSW	3222.652809 Goulburn Mulwaree (A)	29609	URM
22670 Greater Dandenong (C)	129.497142	VIC247	GREATER DANDENONG CITY	Greater Dandenong	VIC	129.4971422 Greater Dandenong (C)	152050	UDV
22750 Greater Geelong (C)	1248.01547	VIC215	GREATER GEELONG CITY	Greater Geelong	VIC	1248.015474 Greater Geelong (C)	233429	URV
13340 Greater Hume Shire (A)	5748.87395	NSW245	GREATER HUME SHIRE COUNCIL	Greater Hume	NSW	5748.873954 Greater Hume Shire (A)	10351	RAV
22830 Greater Shepparton (C)	2421.93821	VIC93	GREATER SHEPPARTON CITY	Greater Shepparton	VIC	2421.938208 Greater Shepparton (C)	63837	URM
13450 Griffith (C)	1638.75297	NSW230	GRIFFITH CITY COUNCIL	Griffith	NSW	1638.752974 Griffith (C)	25641	URS
13550 Gunnedah (A)	4996.27539	NSW285	GUNNEDAH SHIRE COUNCIL	Gunnedah	NSW	4996.275388 Gunnedah (A)	12215	RAV
13660 Gwydir (A)	9258.72894	NSW259	GWYDIR SHIRE COUNCIL	Gwydir	NSW	9258.72894 Gwydir (A)	5258	RAL
33620 Gympie (R)	6884.27648	QLD280	GYMPIE REGIONAL	Gympie	QLD	6884.276482 Gympie (R)	49559	URM
13800 Hawkesbury (C)	2774.93879	NSW277	HAWKESBURY CITY COUNCIL	Hawkesbury	NSW	2774.938791 Hawkesbury (C)	64592	UFM
13850 Hay (A)	11325.4039	NSW242	HAY SHIRE COUNCIL	Hay	NSW	11325.40385 Hay (A)	2946	RAM
22980 Hindmarsh (S)	7522.7701	VIC152	HINDMARSH SHIRE	Hindmarsh	VIC	7522.770101 Hindmarsh (S)	5721	RAL
14170 Inner West (A)	35.2369454	NSW331	INNER WEST COUNCIL	Inner West	NSW	35.23694538 Inner West (A)	182043	UDV
14200 Inverell (A)	8596.83151	NSW233	INVERELL SHIRE COUNCIL	Inverell	NSW	8596.831507 Inverell (A)	16483	RAV
33980 Isaac (R)	58715.0742	QLD281	ISAAC REGIONAL	Isaac	QLD	58715.07424 Isaac (R)	20940	URS
14300 Junee (A)	2030.00783	NSW269	JUNEE SHIRE COUNCIL	Junee	NSW	2030.007828 Junee (A)	6295	RAL
42750 Kangaroo Island (DC)	4400.4819	SA138	KANGAROO ISLAND COUNCIL	Kangaroo Island	SA	4400.4819 Kangaroo Island (DC)	4702	RAM
63210 Kentish (M)	1159.911	TAS76	KENTISH COUNCIL	Kentish	TAS	1159.911 Kentish (M)	6128	RAL
63610 Kingborough (M)	720.100756	TAS78	KINGBOROUGH COUNCIL	Kingborough	TAS	720.1007564 Kingborough (M)	35853	UFM
23430 Kingston (C) (Vic.)	91.4302492	VIC226	KINGSTON CITY	Kingston	VIC	91.43024916 Kingston (C) (Vic.)	151389	UDV
23670 Knox (C)	113.8899	VIC209	KNOX CITY	Knox	VIC	113.8899005 Knox (C)	154110	UDV
14500 Ku-ring-gai (A)	85.4212427	NSW258	KU-RING-GAI COUNCIL	Ku-Ring-Gai	NSW	85.42124267 Ku-ring-gai (A)	118053	UDV
14600 Lachlan (A)	14966.7118	NSW262	LACHLAN SHIRE COUNCIL	Lachlan	NSW	14966.7118 Lachlan (A)	6194	RAL
14650 Lake Macquarie (C)	648.662086	NSW206	LAKE MACQUARIE CITY COUNCIL	Lake Macquarie	NSW	648.6620862 Lake Macquarie (C)	197371	URV
14700 Lane Cove (A)	10.4997289	NSW177	LANE COVE MUNICIPAL COUNCIL	Lane Cove	NSW	10.49972892 Lane Cove (A)	36051	UDM
23810 Latrobe (C) (Vic.)	1425.78821	VIC219	LATROBE CITY	Latrobe	VIC	1425.788206 Latrobe (C) (Vic.)	73257	URL
64010 Launceston (C)	1413.56678	TAS91	LAUNCESTON CITY COUNCIL	Launceston City	TAS	1413.566783 Launceston (C)	65274	URM
14750 Leeton (A)	1167.19139	NSW276	LEETON SHIRE COUNCIL	Leeton	NSW	1167.191393 Leeton (A)	11168	RAV
43650 Light (RegC)	1276.72899	SA120	LIGHT REGIONAL COUNCIL	Light	SA	1276.728986 Light (RegC)	14736	RAV
14870 Lithgow (C)	4511.89499	NSW161	LITHGOW CITY COUNCIL	Lithgow	NSW	4511.894995 Lithgow (C)	21090	URS
14900 Liverpool (C)	306.134188	NSW275	LIVERPOOL CITY COUNCIL	Liverpool	NSW	306.1341882 Liverpool (C)	204326	UDV
14920 Liverpool Plains (A)	5085.50782	NSW209	LIVERPOOL PLAINS SHIRE COUNCIL	Liverpool Plains	NSW	5085.507822 Liverpool Plains (A)	7687	RAL
34530 Livingstone (S)	11758.6862	QLD317	LIVINGSTONE SHIRE	Livingstone	QLD	11758.68617 Livingstone (S)	36272	UFM
34580 Lockyer Valley (R)	2268.71946	QLD282	LOCKYER VALLEY REGIONAL	Lockyer Valley	QLD	2268.719462 Lockyer Valley (R)	38609	URM
23940 Loddon (S)	6696.40412	VIC185	LODDON SHIRE	Loddon	VIC	6696.404124 Loddon (S)	7516	RAL
34710 Longreach (R)	40572.0188	QLD283	LONGREACH REGIONAL	Longreach	QLD	40572.01882 Longreach (R)	3660	RTL
72330 MacDonnell (R)	268330.988	NT85	MACDONNELL REGION	Macdonnell	NT	268330.9877 MacDonnell (R)	6029	RTL
34770 Mackay (R)	7612.85941	QLD284	MACKAY REGIONAL	Mackay	QLD	7612.859415 Mackay (R)	114969	URL
24210 Manningham (C)	113.349141	VIC195	MANNINGHAM CITY	Manningham	VIC	113.3491408 Manningham (C)	116255	UDV
24250 Mansfield (S)	3844.30421	VIC244	MANSFIELD SHIRE	Mansfield	VIC	3844.304212 Mansfield (S)	8584	RAL
34860 Maranoa (R)	58696.0524	QLD313	MARANOA REGIONAL	Maranoa	QLD	58696.05243 Maranoa (R)	12666	RAV
24410 Maroondah (C)	61.4098243	VIC207	MAROONDAH CITY	Maroondah	VIC	61.40982434 Maroondah (C)	110376	UDL
34800 McKinlay (S)	40734.48	QLD97	MCKINLAY SHIRE	McKinlay	QLD	40734.47997 McKinlay (S)	796	RTS
44210 Mid Murray (DC)	6271.38527	SA126	MID MURRAY COUNCIL	Mid Murray	SA	6271.385267 Mid Murray (DC)	8642	RAL
15240 Mid-Coast (A)	10051.7424	NSW328	MID-COAST COUNCIL	Mid-Coast	NSW	10051.74238 Mid-Coast (A)	90303	URL
15270 Mid-Western Regional (A)	8752.14004	NSW281	MID-WESTERN REGIONAL COUNCIL	Mid-Western Regional	NSW	8752.140036 Mid-Western Regional (A)	24076	URS
24780 Mildura (RC)	22082.4161	VIC222	MILDURA RURAL CITY	Mildura	VIC	22082.41611 Mildura (RC)	53878	URM
24850 Mitchell (S)	2862.25189	VIC211	MITCHELL SHIRE	Mitchell	VIC	2862.251888 Mitchell (S)	40918	URM
24900 Moira (S)	4046.74525	VIC190	MOIRA SHIRE	Moira	VIC	4046.745252 Moira (S)	29112	URS
24970 Monash (C)	81.4865525	VIC210	MONASH CITY	Monash	VIC	81.48655246 Monash (C)	182618	UDV
25150 Moorabool (S)	2110.76669	VIC236	MOORABOOL SHIRE	Moorabool	VIC	2110.766694 Moorabool (S)	31818	URM
15300 Moree Plains (A)	17907.0698	NSW296	MOREE PLAINS SHIRE COUNCIL	Moree Plains	NSW	17907.06983 Moree Plains (A)	13159	RAV
35010 Moreton Bay (R)	2041.01449	QLD285	MORETON BAY REGIONAL	Moreton Bay	QLD	2041.014493 Moreton Bay (R)	425302	URV
25340 Mornington Peninsula (S)	723.911569	VIC204	MORNINGTON PENINSULA SHIRE	Mornington Peninsula	VIC	723.9115687 Mornington Peninsula (S)	154999	UFV

15350	Mosman (A)	8.65174054	NSW232	MOSMAN MUNICIPAL COUNCIL	Mosman	NSW	8.651740544	Mosman (A)
44550	Mount Barker (DC)	594.630796	SA143	MOUNT BARKER DISTRICT COUNCIL	Mount Barker	SA	594.6307958	Mount Barker (DC)
29399	Unincorporated Vic	4.30285091	VIC249	MOUNT BAW BAW ALPINE RESORT (U	Mount Baw Baw Alpine Resort (I	VIC	4.302850905	Unincorporated Vic
35300	Mount Isa (C)	43268.228	QLD104	MOUNT ISA CITY	Mount Isa	QLD	43268.22799	Mount Isa (C)
46970	Roxby Downs (M)	110.467672	SA100	MUNICIPAL COUNCIL OF ROXBY DOW	Roxby Downs	SA	110.4676723	Roxby Downs (M)
15520	Murray River (A)	11863.4675	NSW316	MURRAY RIVER COUNCIL	Murray River	NSW	11863.46748	Murray River (A)
25620	Murrindindi (S)	3880.68781	VIC250	MURRINDINDI SHIRE	Murrindindi	VIC	3880.687813	Murrindindi (S)
15560	Murrumbidgee (A)	6880.93445	NSW318	MURRUMBIDGEE COUNCIL	Murrumbidgee	NSW	6880.934446	Murrumbidgee (A)
35600	Murweh (S)	40699.6779	QLD109	MURWEH SHIRE	Murweh	QLD	40699.67795	Murweh (S)
15650	Muswellbrook (A)	3404.87716	NSW167	MUSWELLBROOK SHIRE COUNCIL	Muswellbrook	NSW	3404.877163	Muswellbrook (A)
15750	Narrabri (A)	13014.866	NSW284	NARRABRI SHIRE COUNCIL	Narrabri	NSW	13014.86599	Narrabri (A)
15800	Narrandera (A)	4116.99405	NSW201	NARRANDERA SHIRE COUNCIL	Narrandera	NSW	4116.994048	Narrandera (A)
15850	Narromine (A)	5261.17405	NSW168	NARROMINE SHIRE COUNCIL	Narromine	NSW	5261.174054	Narromine (A)
15900	Newcastle (C)	187.286582	NSW207	NEWCASTLE CITY COUNCIL	Newcastle	NSW	187.2865819	Newcastle (C)
25710	Nilumbik (S)	432.217862	VIC216	NULLUMBIK SHIRE	Nilumbik	VIC	432.2178616	Nilumbik (S)
35740	Noosa (S)	869.951759	QLD319	NOOSA SHIRE	Noosa	QLD	869.9517588	Noosa (S)
35760	North Burnett (R)	19669.9936	QLD286	NORTH BURNETT REGIONAL	North Burnett	QLD	19669.9936	North Burnett (R)
15950	North Sydney (A)	10.4804996	NSW213	NORTH SYDNEY COUNCIL	North Sydney	NSW	10.4804996	North Sydney (A)
45120	Northern Areas (DC)	2987.0934	SA130	NORTHERN AREAS COUNCIL	Northern Areas	SA	2987.093403	Northern Areas (DC)
15990	Northern Beaches (A)	254.14817	NSW329	NORTHERN BEACHES COUNCIL	Northern Beaches	NSW	254.1481699	Northern Beaches (A)
25810	Northern Grampians (S)	5733.40442	VIC166	NORTHERN GRAMPIANS SHIRE	Northern Grampians	VIC	5733.40442	Northern Grampians (S)
64610	Northern Midlands (M)	5140.7021	TAS81	NORTHERN MIDLANDS COUNCIL	Northern Midlands	TAS	5140.702099	Northern Midlands (M)
16100	Oberon (A)	3624.52233	NSW250	OBERON COUNCIL	Oberon	NSW	3624.52233	Oberon (A)
16150	Orange (C)	284.300051	NSW240	ORANGE CITY COUNCIL	Orange	NSW	284.3000514	Orange (C)
16200	Parkes (A)	5956.78869	NSW193	PARKES SHIRE COUNCIL	Parkes	NSW	5956.788693	Parkes (A)
35800	Paroo (S)	47626.7452	QLD116	PAROO SHIRE	Paroo	QLD	47626.74524	Paroo (S)
49399	Unincorporated SA	619561.111	SA146	PASTORAL UNINCORPORATED AREA	Pua	SA	619561.1113	Unincorporated SA
16350	Penrith (C)	403.870502	NSW217	PENRITH CITY COUNCIL	Penrith	NSW	403.8705021	Penrith (C)
46090	Port Augusta (C)	1195.77937	SA79	PORT AUGUSTA CITY COUNCIL	Port Augusta	SA	1195.77937	Port Augusta (C)
25900	Port Phillip (C)	20.5512061	VIC208	PORT PHILLIP CITY	Port Phillip	VIC	20.55120609	Port Phillip (C)
46450	Port Pirie City and Dists (M)	1760.31951	SA99	PORT PIRIE REGIONAL COUNCIL	Port Pirie	SA	1760.319506	Port Pirie City and Dists (M)
25990	Pyrenees (S)	3434.89985	VIC217	PYRENEES SHIRE	Pyrenees	VIC	3434.899852	Pyrenees (S)
16490	Queanbeyan-Palerang Regional (A)	5320.63033	NSW321	QUEANBEYAN-PALERANG REGIONAL (Queanbeyan-Palerang Regional	NSW	5320.630331	Queanbeyan-Palerang Regional (A)
26080	Queenscliffe (B)	8.60886396	VIC238	QUEENSLIFFE BOROUGH	Queenscliffe	VIC	8.608863959	Queenscliffe (B)
36150	Quilpie (S)	67455.3713	QLD123	QUILPIE SHIRE	Quilpie	QLD	67455.37131	Quilpie (S)
16550	Randwick (C)	36.3564395	NSW216	RANDWICK CITY COUNCIL	Randwick	NSW	36.35643949	Randwick (C)
36250	Redland (C)	537.078093	QLD288	REDLAND CITY	Redland	QLD	537.078093	Redland (C)
46670	Renmark Paringa (DC)	906.186765	SA140	RENMARK PARINGA COUNCIL	Renmark Paringa	SA	906.1867652	Renmark Paringa (DC)
16700	Ryde (C)	40.4726017	NSW181	RYDE CITY COUNCIL	Ryde	NSW	40.47260172	Ryde (C)
36510	Scenic Rim (R)	4242.69488	QLD291	SCENIC RIM REGIONAL	Scenic Rim	QLD	4242.694883	Scenic Rim (R)
16900	Shellharbour (C)	147.092342	NSW306	SHELLHARBOUR CITY COUNCIL	Shellharbour	NSW	147.0923419	Shellharbour (C)
50250	Ashburton (S)	100815.025	WA323	SHIRE OF ASHBURTON	Ashburton	WA	100815.0247	Ashburton (S)
50280	Augusta-Margaret River (S)	2123.95321	WA297	SHIRE OF AUGUSTA-MARGARET RIVE	Augusta-Margaret River	WA	2123.953211	Augusta-Margaret River (S)
50840	Bridgetown-Greenbushes (S)	1337.5966	WA411	SHIRE OF BRIDGETOWN-GREENBUSH	Bridgetown-Greenbushes	WA	1337.596598	Bridgetown-Greenbushes (S)
51080	Broomehill-Tambellup (S)	2609.66355	WA362	SHIRE OF BROOMEHILL-TAMBELLUP	Broomehill-Tambellup	WA	2609.663552	Broomehill-Tambellup (S)
51400	Capel (S)	557.743681	WA341	SHIRE OF CAPEL	Capel	WA	557.743681	Capel (S)
51470	Carnamah (S)	2870.88088	WA387	SHIRE OF CARNAMAH	Carnamah	WA	2870.880878	Carnamah (S)
51540	Carnarvon (S)	46574.5755	WA324	SHIRE OF CARNARVON	Carnarvon	WA	46574.57554	Carnarvon (S)
51610	Chapman Valley (S)	3980.39842	WA325	SHIRE OF CHAPMAN VALLEY	Chapman Valley	WA	3980.398422	Chapman Valley (S)
51680	Chittering (S)	1218.34303	WA397	SHIRE OF CHITTERING	Chittering	WA	1218.343025	Chittering (S)
51960	Coolgardie (S)	30297.4817	WA330	SHIRE OF COOLGARDIE	Coolgardie	WA	30297.48174	Coolgardie (S)
52030	Coorow (S)	4188.55915	WA357	SHIRE OF COOROW	Coorow	WA	4188.559147	Coorow (S)
52240	Cranbrook (S)	3275.04797	WA361	SHIRE OF CRANBROOK	Cranbrook	WA	3275.047966	Cranbrook (S)
52520	Dalwallinu (S)	7226.63299	WA294	SHIRE OF DALWALLINU	Dalwallinu	WA	7226.632986	Dalwallinu (S)
52590	Dandaragan (S)	6717.90017	WA338	SHIRE OF DANDARAGAN	Dandaragan	WA	6717.900171	Dandaragan (S)
52730	Denmark (S)	1858.52917	WA339	SHIRE OF DENMARK	Denmark	WA	1858.529171	Denmark (S)
52940	Dowerin (S)	1862.67955	WA409	SHIRE OF DOWERIN	Dowerin	WA	1862.679549	Dowerin (S)
53080	Dundas (S)	92996.079	WA331	SHIRE OF DUNDAS	Dundas	WA	92996.07899	Dundas (S)
53290	Esperance (S)	44690.9739	WA419	SHIRE OF ESPERANCE	Esperance	WA	44690.97388	Esperance (S)
53360	Exmouth (S)	6489.39623	WA322	SHIRE OF EXMOUTH	Exmouth	WA	6489.396227	Exmouth (S)
53570	Gingin (S)	3209.9144	WA408	SHIRE OF GINGIN	Gingin	WA	3209.914402	Gingin (S)
53640	Gnowangerup (S)	4263.97913	WA398	SHIRE OF GNOWANGERUP	Gnowangerup	WA	4263.979134	Gnowangerup (S)
53710	Goomalling (S)	1835.54634	WA301	SHIRE OF GOOMALLING	Goomalling	WA	1835.546338	Goomalling (S)
54060	Irwin (S)	2369.195	WA401	SHIRE OF IRWIN	Irwin	WA	2369.195002	Irwin (S)
54130	Jerramungup (S)	6511.34133	WA399	SHIRE OF JERRAMUNGUP	Jerramungup	WA	6511.34133	Jerramungup (S)
54340	Katanning (S)	1518.05559	WA359	SHIRE OF KATANNING	Katanning	WA	1518.055586	Katanning (S)
54410	Kellerberrin (S)	1915.64024	WA414	SHIRE OF KELLERBERRIN	Kellerberrin	WA	1915.640239	Kellerberrin (S)
54480	Kent (S)	5624.56509	WA379	SHIRE OF KENT	Kent	WA	5624.565092	Kent (S)
54550	Kojonup (S)	2930.98487	WA348	SHIRE OF KOJONUP	Kojonup	WA	2930.984868	Kojonup (S)
54690	Koorda (S)	2830.84776	WA345	SHIRE OF KOORDA	Koorda	WA	2830.847756	Koorda (S)
54900	Lake Grace (S)	11884.5963	WA410	SHIRE OF LAKE GRACE	Lake Grace	WA	11884.59626	Lake Grace (S)
55040	Leonora (S)	31913.3775	WA400	SHIRE OF LEONORA	Leonora	WA	31913.37755	Leonora (S)
55180	Manjimup (S)	7028.62092	WA420	SHIRE OF MANJIMUP	Manjimup	WA	7028.620919	Manjimup (S)
55390	Menzies (S)	124178.859	WA383	SHIRE OF MENZIES	Menzies	WA	124178.8587	Menzies (S)
55460	Merredin (S)	3293.4861	WA381	SHIRE OF MERREDIN	Merredin	WA	3293.4861	Merredin (S)
55530	Mingenew (S)	1934.84206	WA378	SHIRE OF MINGENEW	Mingenew	WA	1934.842058	Mingenew (S)
55600	Moora (S)	3756.97967	WA380	SHIRE OF MOORA	Moora	WA	3756.979666	Moora (S)
55670	Morawa (S)	3510.3449	WA384	SHIRE OF MORAWA	Morawa	WA	3510.344902	Morawa (S)
55880	Mount Marshall (S)	10184.3601	WA406	SHIRE OF MOUNT MARSHALL	Mount Marshall	WA	10184.36009	Mount Marshall (S)
56300	Nannup (S)	3054.00699	WA326	SHIRE OF NANNUP	Nannup	WA	3054.006993	Nannup (S)
56790	Northampton (S)	12612.244	WA418	SHIRE OF NORTHAMPTON	Northampton	WA	12612.24399	Northampton (S)
56860	Nungarin (S)	1166.01984	WA356	SHIRE OF NUNGARIN	Nungarin	WA	1166.019838	Nungarin (S)
57000	Perenjori (S)	8301.1177	WA358	SHIRE OF PERENJORI	Perenjori	WA	8301.117702	Perenjori (S)
57210	Plantagenet (S)	4879.73546	WA304	SHIRE OF PLANTAGENET	Plantagenet	WA	4879.735462	Plantagenet (S)
57420	Ravensthorpe (S)	9836.37643	WA296	SHIRE OF RAVENSTHORPE	Ravensthorpe	WA	9836.376431	Ravensthorpe (S)
57630	Sandstone (S)	32605.2163	WA403	SHIRE OF SANDSTONE	Sandstone	WA	32605.21634	Sandstone (S)

s47C



28475	UDM
33397	URM
13	
18671	RTL
3884	URS
11680	RAV
13732	RAV
3836	RAM
4307	RTL
16086	RAV
13084	RAV
5853	RAL
6444	RAL
155411	URV
61273	UFM
52149	URM
10478	RAV
67658	UDL
4524	RAM
252878	UDV
11439	RAV
12822	RAV
5301	RAL
40344	URM
14608	RAV
1640	RTM
3507	RTX
196066	UFV
13808	URS
100863	UDL
17364	RAV
7238	RAL
56027	URM
2853	UFS
813	RTS
140660	UDV
147010	URV
9475	RAL
116302	UDV
40072	UFM
68460	URL
13026	RTL
14258	RSG
4660	RAM
1144	RAS
17123	URS
548	RAS
5528	RAL
1422	RAS
5472	RAL
3610	RTL
1036	RAS
1089	RAS
1429	RAS
3213	RAM
5845	RAL
690	RAS
772	RTS
14236	RAV
2728	RTM
5217	RAL
1215	RAS
1033	RAS
3569	RAM
1109	RAS
4151	RAM
1224	RAS
559	RAS
1985	RAS
414	RAS
1268	RAS
1411	RTM
9250	RAL
490	RTS
3350	RAM
455	RAS
2428	RAM
750	RAS
527	RAS
1328	RAS
3319	RAM
257	RAS
617	RAS
5079	RAL
1733	RAS
89	RTX

47C

57770	Shark Bay (S)	24150.7228	WA385	SHIRE OF SHARK BAY	Shark Bay	WA	24150.72283	Shark Bay (S)		946	TS
58260	Three Springs (S)	2657.36101	WA392	SHIRE OF THREE SPRINGS	Three Springs	WA	2657.361006	Three Springs (S)		594	AS
58400	Trayning (S)	1651.08717	WA355	SHIRE OF TRAYNING	Trayning	WA	1651.087168	Trayning (S)		350	AS
58470	Upper Gascoyne (S)	57985.1387	WA393	SHIRE OF UPPER GASCOYNE	Upper Gascoyne	WA	57985.13868	Upper Gascoyne (S)		278	TX
58610	Wagin (S)	1952.61532	WA413	SHIRE OF WAGIN	Wagin	WA	1952.615316	Wagin (S)		1852	AS
58890	West Arthur (S)	2831.72199	WA346	SHIRE OF WEST ARTHUR	West Arthur	WA	2831.721991	West Arthur (S)		809	AS
59310	Wongan-Ballidu (S)	3365.6877	WA327	SHIRE OF WONGAN-BALLIDU	Wongan-Ballidu	WA	3365.687702	Wongan-Ballidu (S)		1331	AS
59320	Woodanilling (S)	1128.95564	WA295	SHIRE OF WOODANILLING	Woodanilling	WA	1128.955636	Woodanilling (S)		409	AS
59330	Wyalkatchem (S)	1595.08708	WA335	SHIRE OF WYALKATCHEM	Wyalkatchem	WA	1595.087077	Wyalkatchem (S)		516	AS
59350	Yalgoo (S)	27949.4637	WA405	SHIRE OF YALGOO	Yalgoo	WA	27949.46371	Yalgoo (S)		337	TX
16950	Shoalhaven (C)	4566.14369	NSW312	SHOALHAVEN CITY COUNCIL	Shoalhaven	NSW	4566.143694	Shoalhaven (C)		99650	RL
17000	Singleton (A)	4892.80914	NSW241	SINGLETON SHIRE COUNCIL	Singleton	NSW	4892.80914	Singleton (A)		22987	RS
17040	Snowy Monaro Regional (A)	15160.6851	NSW320	SNOWY MONARO REGIONAL COUNCIL	Snowy Monaro Regional	NSW	15160.68506	Snowy Monaro Regional (A)		20218	RS
17080	Snowy Valleys (A)	8958.88965	NSW322	SNOWY VALLEYS COUNCIL	Snowy Valleys	NSW	8958.889646	Snowy Valleys (A)		14395	AV
36580	Somerset (R)	5373.82152	QLD292	SOMERSET REGIONAL	Somerset	QLD	5373.821523	Somerset (R)		24597	FS
64810	Sorell (M)	583.767426	TAS82	SORELL COUNCIL	Sorell	TAS	583.7674257	Sorell (M)		14414	AV
36630	South Burnett (R)	8380.11607	QLD293	SOUTH BURNETT REGIONAL	South Burnett	QLD	8380.116073	South Burnett (R)		32186	RM
26170	South Gippsland (S)	3296.4284	VIC178	SOUTH GIPPSLAND SHIRE	South Gippsland	VIC	3296.428396	South Gippsland (S)		28703	RS
36660	Southern Downs (R)	7090.4734	QLD294	SOUTHERN DOWNS REGIONAL	Southern Downs	QLD	7090.473402	Southern Downs (R)		35110	RM
47290	Southern Mallee (DC)	5704.70132	SA95	SOUTHERN MALLEE DC	Southern Mallee	SA	5704.701315	Southern Mallee (DC)		2027	AM
65010	Southern Midlands (M)	2615.3232	TAS83	SOUTHERN MIDLANDS COUNCIL	Southern Midlands	TAS	2615.323203	Southern Midlands (M)		6043	AL
26350	Stonnington (C)	25.6353024	VIC203	STONNINGTON CITY	Stonnington	VIC	25.6353024	Stonnington (C)		103832	DL
17100	Strathfield (A)	13.8623404	NSW196	STRATHFIELD MUNICIPAL COUNCIL	Strathfield	NSW	13.86234037	Strathfield (A)		40312	DM
36720	Sunshine Coast (R)	2254.0122	QLD295	SUNSHINE COAST REGIONAL	Sunshine Coast	QLD	2254.012204	Sunshine Coast (R)		294367	RV
26490	Surf Coast (S)	1553.94456	VIC225	SURF COAST SHIRE	Surf Coast	VIC	1553.944556	Surf Coast (S)		29397	FM
17150	Sutherland Shire (A)	333.691793	NSW298	SUTHERLAND SHIRE COUNCIL	Sutherland Shire	NSW	333.6917933	Sutherland Shire (A)		218464	DV
26610	Swan Hill (RC)	6114.78883	VIC180	SWAN HILL RURAL CITY	Swan Hill	VIC	6114.788827	Swan Hill (RC)		20584	RS
17310	Tamworth Regional (A)	9883.92656	NSW202	TAMWORTH REGIONAL COUNCIL	Tamworth Regional	NSW	9883.926564	Tamworth Regional (A)		59663	RM
65210	Tasman (M)	660.391992	TAS84	TASMAN COUNCIL	Tasman	TAS	660.391992	Tasman (M)		2372	AM
17350	Temora (A)	2802.53952	NSW290	TEMORA SHIRE COUNCIL	Temora	NSW	2802.539524	Temora (A)		6110	AL
17400	Tenterfield (A)	7322.8648	NSW279	TENTERFIELD SHIRE COUNCIL	Tenterfield	NSW	7322.8648	Tenterfield (A)		6628	AL
40310	Barossa (DC)	893.87732	SA109	THE BAROSSA COUNCIL	Barossa	SA	893.8773197	Barossa (DC)		23558	FS
40520	Berri and Barmera (DC)	512.335512	SA136	THE BERRI BARMERA COUNCIL	Berri Barmera	SA	512.3355117	Berri and Barmera (DC)		10545	AV
48540	Whyalla (C)	1071.12376	SA84	THE CORPORATION OF THE CITY OF W Whyalla	Whyalla	SA	1071.12376	Whyalla (C)		21828	RS
14100	Hunters Hill (A)	5.71567723	NSW229	THE COUNCIL OF THE MUNICIPALITY OF Hunters Hill	Hunters Hill	NSW	5.715677233	Hunters Hill (A)		13999	DS
14400	Kiama (A)	257.984177	NSW212	THE COUNCIL OF THE MUNICIPALITY OF Kiama	Kiama	NSW	257.9841767	Kiama (A)		21464	RS
14000	Hornsby (A)	455.072473	NSW234	THE COUNCIL OF THE SHIRE OF HORN Hornsby	Hornsby	NSW	455.0724733	Hornsby (A)		142667	FV
40430	Barunga West (DC)	1590.12646	SA110	THE DC OF BARUNGA WEST	Barunga West	SA	1590.12646	Barunga West (DC)		2544	AM
41010	Ceduna (DC)	5419.22927	SA111	THE DC OF CEDUNA	Ceduna	SA	5419.22927	Ceduna (DC)		3408	AM
41190	Cleve (DC)	5018.07089	SA113	THE DC OF CLEVE	Cleve	SA	5018.070895	Cleve (DC)		1771	AS
41960	Franklin Harbour (DC)	2756.10296	SA116	THE DC OF FRANKLIN HARBOUR	Franklin Harbour	SA	2756.102965	Franklin Harbour (DC)		1298	AS
43080	Karoonda East Murray (DC)	4418.5273	SA123	THE DC OF KAROONDA EAST MURRAY	Karoonda East Murray	SA	4418.527304	Karoonda East Murray (DC)		1090	AS
43220	Kimba (DC)	3984.30141	SA124	THE DC OF KIMBA	Kimba	SA	3984.301412	Kimba (DC)		1061	AS
43710	Lower Eyre Peninsula (DC)	4721.07305	SA139	THE DC OF LOWER EYRE PENINSULA	Lower Eyre Peninsula	SA	4721.07305	Lower Eyre Peninsula (DC)		5510	AL
43790	Loxton Waikerie (DC)	7995.12682	SA121	THE DC OF LOXTON WAIKERIE	Loxton Waikerie	SA	7995.126823	Loxton Waikerie (DC)		11487	AV
44830	Mount Remarkable (DC)	3422.3456	SA128	THE DC OF MOUNT REMARKABLE	Mount Remarkable	SA	3422.345596	Mount Remarkable (DC)		2864	AM
45400	Orroroo/Carrieton (DC)	3322.08534	SA131	THE DC OF ORROROOCARRIETON	Orroroo/Carrieton	SA	3322.085343	Orroroo/Carrieton (DC)		895	AS
45540	Peterborough (DC)	3020.12924	SA94	THE DC OF PETERBOROUGH	Peterborough	SA	3020.129245	Peterborough (DC)		1678	AS
47490	Streaky Bay (DC)	6245.3571	SA134	THE DC OF STREAKY BAY	Streaky Bay	SA	6245.3571	Streaky Bay (DC)		2074	AM
47910	Tumby Bay (DC)	2669.92478	SA87	THE DC OF TUMBY BAY	Tumby Bay	SA	2669.924782	Tumby Bay (DC)		2610	AM
48750	Yankalilla (DC)	751.304659	SA89	THE DC OF YANKALILLA	Yankalilla	SA	751.304659	Yankalilla (DC)		5159	AL
41830	Flinders Ranges (DC)	4126.3903	SA122	THE FLINDERS RANGES COUNCIL	Flinders Ranges	SA	4126.390296	Flinders Ranges (DC)		1643	AS
17420	The Hills Shire (A)	386.331667	NSW270	THE HILLS SHIRE COUNCIL	The Hills Shire	NSW	386.3316673	The Hills Shire (A)		157243	FV
42110	Goyder (DC)	6714.81973	SA117	THE REGIONAL COUNCIL OF GOYDER	Goyder	SA	6714.819729	Goyder (DC)		4136	AM
45040	Murray Bridge (RC)	1827.70535	SA103	THE RURAL CITY OF MURRAY BRIDGE	Murray Bridge	SA	1827.705352	Murray Bridge (RC)		20858	RS
36910	Toowoomba (R)	12975.1244	QLD297	TOOWOOMBAREGIONAL	Toowoomba	QLD	12975.12436	Toowoomba (R)		160779	RV
42030	Gawler (T)	41.1312222	SA85	TOWN OF GAWLER	Gawler	SA	41.13122223	Gawler (T)		23034	FS
26670	Towong (S)	6670.45951	VIC187	TOWONG SHIRE	Towong	VIC	6670.459511	Towong (S)		5985	AL
49399	Unincorporated SA	322.582194	SA67	UIA RIVERLAND	Uia Riverland	SA	322.5821941	Unincorporated SA	0.05	2	TM
49399	Unincorporated SA	46.6525534	SA68	UIA WHYALLA	Uia Whyalla	SA	46.65255342	Unincorporated SA	0.0075	1	RS
89399	Unincorporated ACT	2358.17324	ACT_UNCL_100	UNCLASSIFIED	ACT	ACT	2358.173236	Unincorporated ACT		396857	
#N/A	#N/A	#N/A	_UNCL_235	UNCLASSIFIED			9.82E-10				
#N/A	#N/A	#N/A	_UNCL_270	UNCLASSIFIED			7.65E-05				
#N/A	#N/A	#N/A	_UNCL_276	UNCLASSIFIED			4.68E-05				
#N/A	#N/A	#N/A	_UNCL_277	UNCLASSIFIED			4.11E-05				
#N/A	#N/A	#N/A	NSW_UNCL_103	UNCLASSIFIED		NSW	0.410521257				
#N/A	#N/A	#N/A	NSW_UNCL_106	UNCLASSIFIED		NSW	0.179152854				
#N/A	#N/A	#N/A	NSW_UNCL_114	UNCLASSIFIED		NSW	0.064299264				
#N/A	#N/A	#N/A	NSW_UNCL_118	UNCLASSIFIED		NSW	0.047267034				
#N/A	#N/A	#N/A	NSW_UNCL_127	UNCLASSIFIED		NSW	0.031018106				
#N/A	#N/A	#N/A	NSW_UNCL_133	UNCLASSIFIED		NSW	0.020518283				
#N/A	#N/A	#N/A	NSW_UNCL_134	UNCLASSIFIED		NSW	0.016740867				
#N/A	#N/A	#N/A	NSW_UNCL_140	UNCLASSIFIED		NSW	0.013162447				
#N/A	#N/A	#N/A	NSW_UNCL_147	UNCLASSIFIED		NSW	0.011043045				
#N/A	#N/A	#N/A	NSW_UNCL_149	UNCLASSIFIED		NSW	0.01035235				
#N/A	#N/A	#N/A	NSW_UNCL_156	UNCLASSIFIED		NSW	0.006807509				
#N/A	#N/A	#N/A	NSW_UNCL_162	UNCLASSIFIED		NSW	0.005039983				
#N/A	#N/A	#N/A	NSW_UNCL_165	UNCLASSIFIED		NSW	0.004684092				
#N/A	#N/A	#N/A	NSW_UNCL_168	UNCLASSIFIED		NSW	0.004130537				
#N/A	#N/A	#N/A	NSW_UNCL_172	UNCLASSIFIED		NSW	0.00327309				
#N/A	#N/A	#N/A	NSW_UNCL_176	UNCLASSIFIED		NSW	0.002926765				
#N/A	#N/A	#N/A	NSW_UNCL_180	UNCLASSIFIED		NSW	0.002483476				
#N/A	#N/A	#N/A	NSW_UNCL_182	UNCLASSIFIED		NSW	0.002373354				
#N/A	#N/A	#N/A	NSW_UNCL_184	UNCLASSIFIED		NSW	0.002082994				
#N/A	#N/A	#N/A	NSW_UNCL_188	UNCLASSIFIED		NSW	0.001906279				
#N/A	#N/A	#N/A	NSW_UNCL_190	UNCLASSIFIED		NSW	0.001660797				

#N/A	#N/A	#N/A	NSW_UNCL_193	UNCLASSIFIED	NSW	0.001510971	
#N/A	#N/A	#N/A	NSW_UNCL_197	UNCLASSIFIED	NSW	0.001267059	
#N/A	#N/A	#N/A	NSW_UNCL_198	UNCLASSIFIED	NSW	0.001244314	
#N/A	#N/A	#N/A	NSW_UNCL_201	UNCLASSIFIED	NSW	0.001092466	
#N/A	#N/A	#N/A	NSW_UNCL_204	UNCLASSIFIED	NSW	0.001021653	
#N/A	#N/A	#N/A	NSW_UNCL_206	UNCLASSIFIED	NSW	0.000967843	
#N/A	#N/A	#N/A	NSW_UNCL_215	UNCLASSIFIED	NSW	0.00078279	
#N/A	#N/A	#N/A	NSW_UNCL_220	UNCLASSIFIED	NSW	0.000638998	
#N/A	#N/A	#N/A	NSW_UNCL_224	UNCLASSIFIED	NSW	0.000515814	
#N/A	#N/A	#N/A	NSW_UNCL_227	UNCLASSIFIED	NSW	0.000493918	
#N/A	#N/A	#N/A	NSW_UNCL_233	UNCLASSIFIED	NSW	0.000418076	
#N/A	#N/A	#N/A	NSW_UNCL_236	UNCLASSIFIED	NSW	0.000385106	
#N/A	#N/A	#N/A	NSW_UNCL_239	UNCLASSIFIED	NSW	0.000292261	
#N/A	#N/A	#N/A	NSW_UNCL_248	UNCLASSIFIED	NSW	0.000192911	
#N/A	#N/A	#N/A	NSW_UNCL_252	UNCLASSIFIED	NSW	0.000169827	
#N/A	#N/A	#N/A	NSW_UNCL_267	UNCLASSIFIED	NSW	0.000103047	
#N/A	#N/A	#N/A	OT_UNCL_100	UNCLASSIFIED	OT	67.10770882	
#N/A	#N/A	#N/A	OT_UNCL_103	UNCLASSIFIED	OT	0.675918198	
#N/A	#N/A	#N/A	OT_UNCL_105	UNCLASSIFIED	OT	0.029541456	
#N/A	#N/A	#N/A	QLD_UNCL_100	UNCLASSIFIED	QLD	1.718160711	
#N/A	#N/A	#N/A	SA_UNCL_100	UNCLASSIFIED	SA	156.1521009	
#N/A	#N/A	#N/A	SA_UNCL_101	UNCLASSIFIED	SA	40.86377437	
#N/A	#N/A	#N/A	SA_UNCL_103	UNCLASSIFIED	SA	36.73427118	
#N/A	#N/A	#N/A	SA_UNCL_104	UNCLASSIFIED	SA	18.30615883	
#N/A	#N/A	#N/A	SA_UNCL_105	UNCLASSIFIED	SA	9.452518241	
#N/A	#N/A	#N/A	SA_UNCL_106	UNCLASSIFIED	SA	9.40136783	
#N/A	#N/A	#N/A	SA_UNCL_107	UNCLASSIFIED	SA	7.504577539	
#N/A	#N/A	#N/A	SA_UNCL_108	UNCLASSIFIED	SA	7.426087345	
#N/A	#N/A	#N/A	SA_UNCL_109	UNCLASSIFIED	SA	6.086341679	
#N/A	#N/A	#N/A	SA_UNCL_110	UNCLASSIFIED	SA	5.433727543	
#N/A	#N/A	#N/A	SA_UNCL_111	UNCLASSIFIED	SA	4.778978019	
#N/A	#N/A	#N/A	SA_UNCL_113	UNCLASSIFIED	SA	3.33208652	
#N/A	#N/A	#N/A	SA_UNCL_114	UNCLASSIFIED	SA	3.121114854	
#N/A	#N/A	#N/A	SA_UNCL_115	UNCLASSIFIED	SA	2.386126157	
#N/A	#N/A	#N/A	SA_UNCL_117	UNCLASSIFIED	SA	2.295898121	
#N/A	#N/A	#N/A	SA_UNCL_119	UNCLASSIFIED	SA	1.822392616	
#N/A	#N/A	#N/A	SA_UNCL_120	UNCLASSIFIED	SA	1.57536728	
#N/A	#N/A	#N/A	SA_UNCL_121	UNCLASSIFIED	SA	1.494740305	
#N/A	#N/A	#N/A	SA_UNCL_122	UNCLASSIFIED	SA	1.284964018	
#N/A	#N/A	#N/A	SA_UNCL_123	UNCLASSIFIED	SA	1.226177415	
#N/A	#N/A	#N/A	SA_UNCL_124	UNCLASSIFIED	SA	1.233121129	
#N/A	#N/A	#N/A	SA_UNCL_125	UNCLASSIFIED	SA	1.135590675	
#N/A	#N/A	#N/A	SA_UNCL_126	UNCLASSIFIED	SA	1.10824301	
#N/A	#N/A	#N/A	SA_UNCL_127	UNCLASSIFIED	SA	0.941656801	
#N/A	#N/A	#N/A	SA_UNCL_129	UNCLASSIFIED	SA	0.888961817	
#N/A	#N/A	#N/A	SA_UNCL_131	UNCLASSIFIED	SA	0.732308196	
#N/A	#N/A	#N/A	SA_UNCL_132	UNCLASSIFIED	SA	0.710279201	
#N/A	#N/A	#N/A	SA_UNCL_133	UNCLASSIFIED	SA	0.601293904	
#N/A	#N/A	#N/A	SA_UNCL_134	UNCLASSIFIED	SA	0.572399723	
#N/A	#N/A	#N/A	SA_UNCL_135	UNCLASSIFIED	SA	0.517229015	
#N/A	#N/A	#N/A	SA_UNCL_136	UNCLASSIFIED	SA	0.355192714	
#N/A	#N/A	#N/A	SA_UNCL_137	UNCLASSIFIED	SA	0.33020878	
#N/A	#N/A	#N/A	SA_UNCL_138	UNCLASSIFIED	SA	0.322069698	
#N/A	#N/A	#N/A	SA_UNCL_140	UNCLASSIFIED	SA	0.277091246	
#N/A	#N/A	#N/A	SA_UNCL_141	UNCLASSIFIED	SA	0.254897881	
#N/A	#N/A	#N/A	SA_UNCL_142	UNCLASSIFIED	SA	0.21920394	
#N/A	#N/A	#N/A	SA_UNCL_144	UNCLASSIFIED	SA	0.189590113	
#N/A	#N/A	#N/A	SA_UNCL_147	UNCLASSIFIED	SA	0.163206992	
#N/A	#N/A	#N/A	SA_UNCL_148	UNCLASSIFIED	SA	0.159612053	
#N/A	#N/A	#N/A	SA_UNCL_149	UNCLASSIFIED	SA	0.152487151	
#N/A	#N/A	#N/A	SA_UNCL_150	UNCLASSIFIED	SA	0.136189004	
#N/A	#N/A	#N/A	SA_UNCL_152	UNCLASSIFIED	SA	0.121712047	
#N/A	#N/A	#N/A	SA_UNCL_153	UNCLASSIFIED	SA	0.119771201	
#N/A	#N/A	#N/A	SA_UNCL_154	UNCLASSIFIED	SA	0.09888719	
#N/A	#N/A	#N/A	SA_UNCL_155	UNCLASSIFIED	SA	0.097907561	
#N/A	#N/A	#N/A	SA_UNCL_156	UNCLASSIFIED	SA	0.097233094	
#N/A	#N/A	#N/A	SA_UNCL_157	UNCLASSIFIED	SA	0.094540934	
#N/A	#N/A	#N/A	SA_UNCL_158	UNCLASSIFIED	SA	0.091988846	
#N/A	#N/A	#N/A	SA_UNCL_161	UNCLASSIFIED	SA	0.068959288	
#N/A	#N/A	#N/A	SA_UNCL_162	UNCLASSIFIED	SA	0.065958452	
#N/A	#N/A	#N/A	SA_UNCL_165	UNCLASSIFIED	SA	0.056899759	
#N/A	#N/A	#N/A	SA_UNCL_167	UNCLASSIFIED	SA	0.054806435	
#N/A	#N/A	#N/A	SA_UNCL_170	UNCLASSIFIED	SA	0.053088096	
#N/A	#N/A	#N/A	SA_UNCL_171	UNCLASSIFIED	SA	0.051310103	
#N/A	#N/A	#N/A	SA_UNCL_172	UNCLASSIFIED	SA	0.051163019	
#N/A	#N/A	#N/A	SA_UNCL_173	UNCLASSIFIED	SA	0.050437291	
#N/A	#N/A	#N/A	SA_UNCL_174	UNCLASSIFIED	SA	0.0483128	
#N/A	#N/A	#N/A	SA_UNCL_175	UNCLASSIFIED	SA	0.04286251	
#N/A	#N/A	#N/A	SA_UNCL_178	UNCLASSIFIED	SA	0.040301292	
#N/A	#N/A	#N/A	SA_UNCL_179	UNCLASSIFIED	SA	0.03988871	
#N/A	#N/A	#N/A	SA_UNCL_180	UNCLASSIFIED	SA	0.036191927	
#N/A	#N/A	#N/A	SA_UNCL_181	UNCLASSIFIED	SA	0.035544685	
#N/A	#N/A	#N/A	SA_UNCL_182	UNCLASSIFIED	SA	0.034987802	
#N/A	#N/A	#N/A	SA_UNCL_183	UNCLASSIFIED	SA	0.034881756	
#N/A	#N/A	#N/A	SA_UNCL_184	UNCLASSIFIED	SA	0.029556859	
#N/A	#N/A	#N/A	SA_UNCL_185	UNCLASSIFIED	SA	0.029074644	

Smoothed Unemployment Rate (%)
<https://www.jobs.gov.au/small-area-labour-markets-publication>

Local Government Area (LGA)	LGA Code	Dec-10	Mar-11	Jun-11	Sep-11	Dec-11	Mar-12	Jun-12	Sep-12	Dec-12	Mar-13	Jun-13	Sep-13	Dec-13	Mar-14	Jun-14	Sep-14	Dec-14	Mar-15	Jun-15	Sep-15	Dec-15	Mar-16	Jun-16	Sep-16	Dec-16	Mar-17	Jun-17	Sep-17	Dec-17	Mar-18	Jun-18	Sep-18
Albury (C)	10050	6.6	5.8	5.5	6.1	7.5	9.0	8.6	6.7	5.0	3.3	3.1	3.9	6.2	8.1	9.8	10.9	12.0	13.2	12.6	11.2	9.7	9.0	8.3	8.1	7.3	6.5	6.5	8.3	9.8	10.7	11.5	10.3
Armidale Regional (A)	10130	6.5	6.6	7.1	7.7	7.6	6.9	6.3	5.8	5.5	6.0	5.9	5.8	5.8	5.4	6.1	6.6	6.7	7.7	7.6	7.7	7.9	7.7	7.2	7.2	6.9	6.5	6.5	6.0	5.9	5.6	6.2	6.6
Ballina (A)	10250	5.4	4.8	4.7	4.4	4.2	4.1	4.1	4.3	4.5	4.9	5.6	5.9	6.0	5.9	5.5	5.6	6.2	6.8	7.0	7.2	6.6	6.0	5.3	4.6	4.1	4.0	3.8	3.5	3.2	3.4	3.6	3.5
Balranald (A)	10300	5.2	4.4	3.9	3.9	4.6	5.6	5.5	4.1	3.1	2.0	1.7	2.0	3.1	3.9	4.7	5.1	5.6	6.3	5.9	5.2	4.5	4.3	4.1	4.0	3.4	2.8	2.7	3.1	3.9	4.4	4.6	4.4
Bathurst Regional (A)	10470	4.9	4.9	4.6	4.7	4.4	4.7	5.0	5.4	6.1	6.0	6.2	6.1	5.9	5.6	5.3	5.4	5.5	6.1	6.4	6.8	6.4	5.5	5.1	4.0	3.8	4.1	3.8	3.9	3.5	3.5	4.2	4.8
Bayside (A)	10500	5.1	4.8	4.6	4.6	4.7	4.7	4.6	4.5	4.3	4.3	4.2	4.1	4.1	4.1	4.1	4.1	4.4	4.7	5.1	5.4	5.0	4.7	4.4	4.2	4.2	4.1	4.1	4.2	4.1	4.1	3.9	
Bega Valley (A)	10550	6.7	4.9	3.9	3.6	3.9	4.2	4.4	4.8	4.7	5.4	5.7	5.5	6.0	7.7	8.5	8.5	7.8	6.0	4.8	4.9	5.3	5.4	5.5	5.2	5.5	6.1	6.2	7.1	6.9	6.3	6.7	6.7
Bellingen (A)	10600	4.3	3.8	4.6	6.0	6.5	8.0	7.8	7.7	7.8	7.5	7.4	6.8	6.2	6.3	6.6	7.0	7.0	6.4	6.0	5.7	5.8	5.7	4.9	4.9	5.1	5.9	7.1	7.8	8.4	8.5	8.3	8.8
Berrigan (A)	10650	4.4	4.1	4.1	4.9	6.1	7.2	6.9	5.3	3.9	2.6	2.4	3.1	4.7	5.9	7.1	7.6	8.2	9.0	8.5	7.5	6.7	6.4	5.9	5.8	5.0	3.9	3.7	4.6	5.8	6.7	7.3	6.6
Blacktown (C)	10750	6.3	6.1	5.9	5.8	5.8	5.4	4.9	4.5	4.6	5.0	5.8	7.0	7.4	7.5	8.0	7.2	6.6	6.9	6.2	7.0	7.0	6.8	6.7	6.1	6.2	6.4	6.3	5.9	6.0	5.8	5.2	5.1
Bland (A)	10800	3.6	3.6	3.5	3.5	3.2	3.3	3.6	3.9	4.7	4.8	5.1	4.8	4.5	4.2	4.1	4.3	4.6	5.2	5.6	5.9	5.6	4.8	4.3	3.3	2.9	3.0	2.8	2.9	2.8	2.9	3.5	4.1
Blayney (A)	10850	4.1	3.9	3.5	3.6	3.3	3.8	4.1	4.3	4.8	4.7	5.1	5.4	5.6	5.4	5.3	5.2	5.1	5.4	5.6	6.1	5.8	5.2	4.9	3.9	3.6	3.7	3.4	3.5	3.2	3.1	3.7	4.3
Blue Mountains (C)	10900	5.3	5.3	5.3	5.2	4.9	4.8	4.8	4.7	4.8	5.2	5.5	5.5	5.8	5.9	5.9	6.0	5.9	5.4	4.7	4.4	3.7	3.7	3.5	3.3	3.4	3.1	3.4	3.5	3.7	3.8	3.2	2.8
Bogan (A)	10950	5.9	5.2	4.9	4.6	4.2	4.2	4.2	3.9	3.5	3.3	2.8	3.3	4.7	4.9	6.0	5.0	5.1	5.8	5.4	5.9	4.6	4.6	4.9	5.3	5.2	4.1	3.4	2.8	2.6	3.2	2.9	2.7
Bourke (A)	11150	15.2	12.9	11.7	10.6	9.6	9.8	9.6	9.3	8.6	8.2	7.3	8.7	12.3	12.8	15.1	12.5	11.6	12.9	11.6	12.0	9.2	8.4	9.2	10.3	10.0	8.0	6.4	4.8	4.4	5.5	5.0	4.7
Brewarrina (A)	11200	15.0	12.9	11.6	10.6	9.6	9.9	9.7	9.3	8.6	8.2	7.2	8.6	12.4	12.8	15.3	12.5	11.6	12.9	11.7	12.0	9.3	8.6	9.3	10.5	10.2	8.2	6.6	5.1	4.7	5.9	5.4	5.1
Broken Hill (C)	11250	9.2	8.2	7.6	6.8	6.2	6.2	5.9	5.5	5.0	4.9	4.3	5.1	7.4	7.5	9.0	7.6	7.2	8.1	7.4	7.7	6.1	6.0	6.8	7.7	7.6	6.0	5.0	4.0	3.7	4.3	3.8	3.3
Burwood (A)	11300	4.9	5.1	5.7	6.0	6.6	6.5	6.1	5.9	5.0	5.0	4.5	4.2	4.5	4.2	4.3	4.1	4.1	4.4	4.6	5.0	4.9	4.6	4.8	5.0	5.1	5.3	5.4	5.3	5.6	5.6	5.6	5.2
Byron (A)	11350	9.3	8.3	8.4	7.9	7.6	7.6	7.5	7.7	8.0	8.4	9.3	9.6	9.5	9.3	8.6	8.6	9.5	10.4	10.7	11.0	10.0	8.9	7.6	6.4	5.5	5.3	5.2	4.8	4.6	4.8	5.0	5.0
Cabonne (A)	11400	3.2	3.0	2.8	2.8	2.6	2.9	3.2	3.5	4.0	3.9	4.1	4.1	4.0	3.9	3.9	3.9	3.9	4.2	4.3	4.7	4.4	3.8	3.6	2.9	2.7	2.8	2.5	2.5	2.3	2.2	2.6	3.0
Camden (A)	11450	1.9	1.9	2.0	2.0	2.1	2.2	2.3	2.5	2.7	2.8	2.9	2.9	2.8	2.8	2.5	2.5	2.6	2.5	2.7	2.6	2.4	2.4	2.2	2.1	2.3	2.5	2.5	2.4	2.1	1.8	1.8	2.0
Campbelltown (C) (NSW)	11500	5.8	6.0	6.0	5.8	6.2	6.0	6.2	6.9	7.5	7.7	7.9	7.7	7.2	7.2	6.5	6.8	7.2	7.5	8.3	7.9	7.6	7.4	6.7	6.5	7.4	8.2	8.4	7.8	6.6	5.3	5.0	5.4
Canada Bay (A)	11520	2.5	2.6	2.8	2.9	3.2	3.2	3.1	3.0	2.5	2.6	2.4	2.2	2.4	2.3	2.4	2.3	2.3	2.4	2.5	2.7	2.7	2.6	2.6	2.7	2.7	2.8	2.9	3.0	3.1	3.3	3.2	2.9
Canterbury-Bankstown (A)	11570	9.7	8.9	8.2	8.4	8.6	8.4	8.1	7.9	7.7	7.8	7.7	7.2	6.7	6.8	6.6	6.6	7.1	7.4	8.3	9.0	8.7	8.2	7.6	7.6	7.5	7.5	7.4	7.2	7.2	7.3	7.5	7.5
Carrathool (A)	11600	4.4	4.9	4.6	4.6	4.4	3.6	3.6	3.3	3.3	3.6	3.8	3.9	4.3	4.2	4.0	3.7	3.2	3.4	3.3	3.2	3.0	2.4	2.5	2.7	2.8	3.0	3.3	3.1	3.3	3.8	4.0	4.0
Central Coast (C) (NSW)	11650	5.3	5.1	5.2	6.0	6.3	6.4	6.6	6.2	6.1	6.1	6.2	6.2	6.4	6.1	6.4	6.7	6.8	7.0	6.2	6.4	6.8	6.8	6.8	6.0	5.2	5.5	5.9	6.4	6.5	6.3	6.0	5.8
Central Darling (A)	11700	11.2	9.8	8.7	7.6	7.0	7.3	7.7	7.6	7.0	6.6	5.9	7.3	11.0	11.6	14.1	11.7	10.9	12.3	11.1	11.5	8.8	8.0	8.5	9.4	9.1	7.4	6.0	5.0	4.7	5.7	5.1	4.6
Cessnock (C)	11720	6.0	5.8	5.7	5.4	5.3	4.3	4.0	4.5	4.7	5.5	6.5	6.4	6.5	7.3	8.2	9.6	10.9	12.6	13.5	14.0	13.9	11.4	9.4	7.7	6.3	6.5	6.1	6.3	6.6	7.3	8.0	7.6
Clarence Valley (A)	11730	4.5	4.0	4.6	5.8	6.1	7.5	7.4	7.4	7.7	7.5	7.5	7.1	6.7	7.0	7.5	8.2	8.4	7.7	7.4	6.9	6.7	6.6	5.7	5.7	6.4	7.4	9.0	9.8	10.3	10.2	9.8	10.3
Cobar (A)	11750	4.4	3.6	3.2	2.9	2.8	2.8	2.6	2.3	2.0	1.8	1.6	1.9	2.9	3.0	3.6	3.1	2.9	3.2	3.0	3.2	2.4	2.4	2.7	2.9	2.8	2.1	1.7	1.5	1.4	1.7	1.5	1.4
Coffs Harbour (C)	11800	3.9	3.4	3.9	5.1	5.3	6.5	6.4	6.2	6.4	6.1	6.1	5.6	5.3	5.5	5.8	6.2	6.3	5.8	5.7	5.4	5.4	5.2	4.5	4.5	4.9	5.7	6.9	7.4	7.8	7.7	7.6	8.1
Coolamon (A)	12000	3.9	4.2	4.0	4.0	3.7	3.2	3.3	3.1	3.2	3.5	3.9	4.0	4.3	4.1	3.8	3.6	3.2	3.4	3.2	3.2	2.9	2.2	2.4	2.7	2.9	3.1	3.2	2.9	2.8	3.4	3.5	3.5
Coonamble (A)	12150	8.3	7.1	6.8	6.1	5.6	5.8	5.8	5.6	5.2	5.0	4.5	5.3	7.7	7.8	9.0	7.5	7.3	8.3	7.6	8.1	6.3	6.3	7.2	8.0	8.0	6.4	5.4	4.6	4.3	5.6	5.1	4.8
Cootamundra-Gundagai Regional (A)	12160	7.4	8.4	8.3	8.2	7.8	6.4	6.1	5.5	5.2	5.6	6.2	6.3	6.8	6.5	5.8	5.3	4.5	4.3	4.2	4.3	4.0	3.2	3.5	3.9	4.4	4.6	5.0	4.8	5.1	6.4	7.0	7.0
Cowra (A)	12350	7.1	7.2	7.3	7.7	7.5	8.6	9.5	10.1	11.0	10.5	10.7	10.5	10.4	9.9	9.4	9.4	9.4	10.1	10.7	11.2	10.5	9.0	8.3	6.5	6.1	6.6	6.1	6.3	5.9	5.8	7.0	8.1
Cumberland (A)	12380	9.0	8.0	7.7	7.5	7.9	8.2	7.7	7.2	7.0	8.0	8.8	10.2	10.8	10.3	10.2	9.8	8.8	8.5	8.1	8.0	8.4	8.2	8.2	7.4	7.0	7.4	7.0	6.6	6.4	7.0	7.5	
Dubbo Regional (A)	12390	5.4	4.8	4.6	4.2	3.9	3.9	3.7	3.4	3.1	3.0	2.6	3.2	4.6	4.7	5.4	4.4	4.0	4.5	4.1	4.4	3.5	3.5	4.0	4.5	4.4	3.5	2.9	2.4	2.2	2.7	2.4	2.3
Dungog (A)	12700	3.4	3.1	3.0	2.9	2.9	2.4	2.2	2.4	2.4	2.7	3.2	3.2	3.4	4.0	4.5	5.2	5.6	6.5	6.9	7.0	6.9	5.6	4.6	3.9	3.3	3.3	3.0	3.2	3.3	3.8	4.3	4.2
Edward River (A)	12730	6.2	5.4	4.8	5.2	6.4	7.7	7.2	5.6	4.2	2.8	2.8	3.6	5.8	7.4	8.6	9.3	10.1	11.1	10.5	9.3	7.8	7.3	6.8	6.8	6.4	5.8	5.9	7.5	8.9	9.6	10.1	8.9
Eurobodalla (A)	12750	8.8	6.4	5.2	4.9	5.2	5.7	5.9	6.5	6.3	7.0	7.2	6.9	7.6	10.1	11.2	11.2	10.1	7.7	6.3	6.4	6.7	6.8	7.0	6.6	6.9	7.8	8.0	9.0	9.0	8.2	8.8	9.4
Fairfield (C)	12850	9.3	9.5	9.2	9.2	9.4	10.0	10.7	11.0	10.6	10.2	9.7	10.1	11.1	11.6	11.9	11.5	10.0	9.4	8.8	8.4	8.7	8.7	9.2	9.5	9.4	9.6	9.4	9.3	9.3	8.9	9.0	9.1
Federation (A)	12870	4.6	4.2	4.0	4.8	6.1	7.2	6.9	5.3	3.9	2.6	2.5	3.2	4.8	6.1	7.2	7.8	8.7	9.6	9.2	8.3	7.6	7.2	6.7	6.6	5.7	4.9	4.9	6.0	7.4	7.9	8.4	7.6
Forbes (A)	12900	4.9	4.7	4.7	5.1	4.9	5.7	6.3	6.7	7.6	7.4	7.7	7.6	7.5	7.1	6.7	6.6	6.6															

Nambucca (A)	15700	9.5	10.3	9.5	9.9	8.7	7.0	6.5	6.1	7.7	8.3	8.0	8.0	7.9	8.8	10.1	10.1	9.4	9.3	9.7	10.2	10.6	10.0	9.4	8.0	7.4	7.1	6.4	7.2	7.1	6.8	6.9	6.1
Narrabri (A)	15750	5.8	6.0	6.6	6.9	6.8	6.0	5.4	5.2	4.8	5.1	5.0	4.9	5.2	5.0	5.9	6.7	7.0	8.0	7.8	7.7	7.8	7.5	7.0	7.1	6.8	6.4	6.5	5.8	5.6	5.3	5.8	6.1
Narrandera (A)	15800	8.0	8.8	8.5	8.3	7.6	6.4	6.7	6.3	6.5	7.1	7.6	7.8	8.3	8.1	7.4	6.8	5.9	5.7	5.4	5.4	5.0	4.0	4.4	5.1	5.9	6.3	6.9	6.4	6.6	8.0	8.6	8.8
Narromine (A)	15850	5.7	4.9	4.6	4.0	3.5	3.5	3.3	3.1	2.9	2.8	2.5	3.0	4.5	4.5	5.3	4.4	4.2	4.9	4.6	4.9	4.0	4.0	4.5	5.2	5.1	4.1	3.4	2.7	2.5	3.0	2.8	2.6
Newcastle (C)	15900	5.2	5.1	5.0	5.0	4.9	5.2	5.6	6.1	6.2	6.3	6.4	6.2	5.7	5.7	5.4	6.2	7.3	7.9	8.2	7.5	7.0	6.3	6.3	6.5	6.3	6.1	6.0	5.8	5.8	5.8	5.9	5.9
North Sydney (A)	15950	2.4	2.4	2.6	2.8	3.0	3.2	3.3	3.4	3.3	3.2	3.0	3.0	3.0	3.0	2.9	2.9	3.1	3.1	3.1	2.8	2.6	2.6	2.8	3.0	3.1	3.2	3.1	3.0	3.1	2.9	2.9	2.7
Northern Beaches (A)	15990	3.6	3.4	3.6	3.4	3.4	3.3	3.2	3.1	3.0	3.1	3.1	3.2	3.3	3.5	3.3	3.3	3.0	2.6	2.7	2.6	2.6	2.7	2.9	2.9	3.1	2.6	2.2	2.2	2.4	3.0	3.2	3.2
Oberon (A)	16100	3.6	3.6	3.8	4.1	4.1	4.6	5.0	5.2	5.6	5.4	5.5	5.4	5.2	5.1	5.0	5.1	5.2	5.6	5.8	6.1	5.8	5.0	4.6	3.8	3.5	3.8	3.5	3.4	3.0	2.6	3.0	3.5
Orange (C)	16150	4.6	4.5	4.3	4.3	4.0	4.2	4.5	4.8	5.4	5.4	5.7	5.8	5.8	5.6	5.3	5.5	5.6	6.3	6.7	7.2	6.8	5.9	5.5	4.5	4.3	4.6	4.3	4.3	3.9	3.8	4.5	5.2
Parkes (A)	16200	6.0	5.7	5.7	5.7	5.4	5.9	6.4	6.9	7.9	7.8	8.0	7.9	7.8	7.5	7.3	7.6	7.9	8.9	9.5	10.4	10.1	8.9	8.4	6.8	6.5	6.8	6.1	6.1	5.5	5.3	6.2	7.1
Parramatta (C)	16260	4.2	3.9	3.7	3.6	3.7	3.8	3.6	3.3	3.3	3.7	4.1	4.8	5.1	5.0	4.9	4.8	4.3	4.1	4.0	4.0	4.3	4.2	4.3	3.9	3.6	3.8	3.6	3.6	3.3	3.2	3.4	3.6
Penrith (C)	16350	6.1	6.2	6.2	6.1	5.8	5.7	5.7	5.6	5.7	6.0	6.2	6.2	6.5	6.5	6.6	6.7	6.6	6.2	5.4	5.1	4.3	4.3	4.1	4.0	4.2	3.9	4.4	4.6	4.8	4.9	4.1	3.6
Port Macquarie-Hastings (A)	16380	5.0	5.5	5.3	5.5	4.9	4.0	3.7	3.5	4.3	4.6	4.5	4.5	4.5	5.1	5.9	6.0	5.7	5.7	6.1	6.4	6.6	6.2	5.7	4.8	4.4	4.2	3.7	4.0	3.8	3.6	3.3	3.3
Port Stephens (A)	16400	4.9	4.6	4.6	4.3	4.3	3.6	3.3	3.6	3.8	4.4	5.1	5.0	5.1	5.6	6.0	6.9	7.7	8.8	9.4	9.8	9.7	8.0	6.7	5.5	4.5	4.6	4.3	4.5	4.7	5.2	5.6	5.5
Queanbeyan-Palerang Regional (A)	16490	1.9	1.4	1.2	1.1	1.2	1.2	1.3	1.5	1.4	1.7	1.8	1.8	1.9	2.6	2.9	2.9	2.7	2.1	1.7	1.8	1.9	2.0	2.0	1.9	2.0	2.2	2.2	2.5	2.4	2.2	2.4	2.4
Randwick (C)	16550	3.3	3.2	3.6	4.2	4.4	4.9	4.9	4.6	4.0	3.1	2.9	3.4	3.5	3.7	3.5	3.3	3.8	4.2	4.6	4.2	3.6	3.4	3.4	3.9	3.8	3.8	3.5	3.0	3.0	2.6	3.0	3.9
Richmond Valley (A)	16610	9.0	8.2	8.1	7.6	7.1	6.7	6.4	6.5	6.9	7.4	8.5	9.0	9.0	8.9	8.2	8.4	9.6	10.7	11.4	12.0	11.4	10.8	9.7	8.8	8.1	7.9	7.6	7.0	6.4	6.7	7.0	6.9
Ryde (C)	16700	5.6	5.8	5.6	5.2	5.3	5.1	5.4	5.0	5.4	5.1	5.1	5.8	5.8	6.5	5.9	6.2	5.8	5.9	6.2	6.2	6.7	6.9	7.3	6.9	6.9	6.5	5.6	5.7	4.7	4.5	4.5	3.9
Shellharbour (C)	16900	7.3	7.6	7.4	7.3	7.0	6.6	7.3	7.8	7.8	7.8	7.2	7.1	6.9	6.9	6.6	6.1	6.0	6.2	7.1	7.0	6.8	7.2	6.9	7.0	7.3	6.6	6.2	5.8	5.5	5.3	4.9	4.9
Shoalhaven (C)	16950	7.9	7.8	7.7	7.9	7.9	8.6	8.0	7.9	8.2	9.5	11.4	11.1	10.4	8.7	7.1	7.9	8.7	9.1	9.8	8.8	8.7	8.8	8.1	8.8	9.0	8.5	8.6	8.8	9.3	10.6	10.5	9.4
Singleton (A)	17000	2.4	2.2	2.2	2.1	2.0	1.7	1.6	1.7	1.9	2.2	2.7	2.8	3.0	3.5	3.8	4.5	5.1	6.2	6.7	7.1	7.2	5.8	4.9	4.1	3.5	3.7	3.5	3.7	3.7	4.1	4.4	4.2
Snowy Monaro Regional (A)	17040	3.6	2.8	2.2	2.0	2.2	2.3	2.4	2.6	2.6	3.0	3.2	3.1	3.4	4.3	4.7	4.2	3.3	2.6	2.7	2.9	2.9	3.0	2.8	3.0	3.6	3.9	4.5	4.4	3.9	4.0	4.0	4.0
Snowy Valleys (A)	17080	5.7	6.5	6.4	6.4	6.2	5.3	5.5	5.1	5.1	5.6	6.2	6.4	6.8	6.5	5.7	5.3	4.6	4.5	4.5	4.6	4.2	3.3	3.5	3.8	4.2	4.5	4.9	4.6	4.6	5.4	5.7	5.6
Strathfield (A)	17100	4.6	4.7	5.1	5.4	5.9	5.9	5.8	5.7	5.0	5.0	4.4	4.2	4.4	4.2	4.2	3.8	3.7	3.9	4.0	4.3	4.1	3.9	3.9	4.1	4.2	4.3	4.4	4.3	4.5	4.7	4.7	4.3
Sutherland Shire (A)	17150	3.7	3.5	3.2	3.2	3.3	3.4	3.4	3.3	3.1	2.9	2.9	2.7	2.8	2.9	2.9	3.4	3.5	3.6	4.0	4.3	4.2	4.5	4.5	3.8	3.7	3.2	2.9	3.0	2.8	2.7	2.8	2.8
Sydney (C)	17200	3.2	3.3	3.5	3.4	3.9	4.1	3.9	3.6	3.2	3.2	3.2	3.9	4.5	4.4	4.4	4.4	4.4	4.6	4.8	4.9	4.4	4.4	4.4	3.8	4.1	3.9	3.9	4.2	3.9	3.9	3.8	3.5
Tamworth Regional (A)	17310	6.3	6.4	7.0	7.6	7.7	7.0	6.5	6.1	5.7	6.0	5.8	5.7	5.8	5.4	6.1	6.7	6.9	7.9	7.9	7.9	8.1	7.9	7.3	7.3	7.0	6.6	6.5	5.9	5.8	5.4	6.0	6.3
Temora (A)	17350	7.3	7.5	6.9	6.5	6.2	5.7	6.0	5.6	5.5	5.7	6.0	6.0	6.4	6.1	5.6	5.2	4.6	4.6	4.4	4.4	4.1	3.3	3.7	4.3	5.0	5.3	5.9	5.4	5.4	6.2	6.1	6.1
Tenterfield (A)	17400	8.7	8.9	10.4	12.0	12.4	11.9	11.1	9.9	9.1	9.4	9.2	9.0	9.4	8.9	10.2	11.0	11.2	12.5	12.2	12.2	12.5	12.2	11.2	11.0	10.3	9.5	9.5	8.5	8.6	8.3	9.2	9.6
The Hills Shire (A)	17420	3.4	3.4	2.9	2.9	2.8	2.6	2.8	3.0	2.9	3.2	3.7	4.0	4.7	4.8	4.7	4.5	4.3	4.2	4.0	3.8	3.4	3.9	4.1	4.4	4.7	4.3	3.9	3.5	3.1	2.7	2.5	2.5
Tweed (A)	17550	6.9	6.1	6.0	5.6	5.4	5.2	5.0	5.1	5.4	5.8	6.7	7.0	7.1	7.0	6.5	6.7	7.6	8.3	8.7	9.0	8.2	7.4	6.5	5.6	5.0	4.9	4.7	4.3	4.0	4.2	4.4	4.4
Upper Hunter Shire (A)	17620	2.7	2.5	2.5	2.3	2.4	2.0	1.9	2.0	2.0	2.2	2.6	2.7	2.9	3.4	3.9	4.6	5.1	5.9	6.5	6.8	6.8	5.5	4.5	3.7	3.0	3.0	2.8	2.9	3.0	3.4	3.7	3.6
Upper Lachlan Shire (A)	17640	2.8	2.0	1.7	1.6	1.7	1.8	1.8	2.0	2.0	2.4	2.6	2.6	2.8	3.6	3.9	3.9	3.5	2.8	2.3	2.3	2.4	2.4	2.4	2.2	2.3	2.7	2.7	2.9	2.9	2.6	2.8	3.0
Uralla (A)	17650	4.2	4.4	4.8	5.3	5.4	5.0	4.6	4.2	3.9	4.1	4.1	4.1	4.2	4.0	4.7	5.2	5.4	6.0	5.8	5.7	5.9	5.8	5.5	5.5	5.2	4.9	4.7	4.1	4.0	3.8	4.2	4.4
Wagga Wagga (C)	17750	5.7	6.4	6.3	6.3	6.0	5.1	5.2	4.8	4.9	5.3	5.6	5.6	5.9	5.7	5.2	4.9	4.3	4.4	4.3	4.2	3.9	3.1	3.3	3.7	4.2	4.5	5.0	4.7	4.7	5.7	6.1	6.1
Walcha (A)	17850	5.1	5.1	5.3	5.6	5.6	5.0	4.6	4.2	4.0	4.3	4.1	4.2	4.4	4.2	5.1	5.7	5.8	6.4	6.1	6.0	6.1	6.0	5.4	5.0	4.4	3.9	3.9	3.8	3.9	3.8	4.3	4.6
Walgett (A)	17900	14.5	13.0	11.8	11.1	10.2	10.6	10.2	9.3	8.5	8.1	7.3	9.0	13.0	13.4	15.9	13.0	12.1	13.5	12.2	12.8	10.0	9.6	10.4	11.7	11.4	9.2	7.9	6.5	6.2	7.7	6.8	6.3
Warren (A)	17950	6.1	5.4	5.2	4.7	4.3	4.4	4.3	4.0	3.6	3.5	3.0	3.5	5.1	5.2	6.4	5.4	5.3	6.1	5.6	6.1	4.8	4.7	5.2	5.6	5.5	4.3	3.6	3.0	2.8	3.5	3.2	2.9
Warrumbungle Shire (A)	18020	6.5	5.9	5.6	5.2	5.0	5.1	5.1	4.8	4.4	4.3	3.9	4.6	6.2	6.3	7.3	6.3	5.9	6.5	6.0	6.4	5.4	5.2	5.5	5.7	5.4	4.4	3.8	3.3	3.2	3.8	3.6	3.5
Waverley (A)	18050	2.7	2.7	3.0	3.5	3.6	3.9	3.7	3.4	3.0	2.3	2.2	2.5	2.6	2.7	2.6	2.4	2.7	3.0	3.3	2.9	2.5	2.2	2.2	2.4	2.4	2.3	2.1	1.7	1.7	1.5	1.7	2.3
Weddin (A)	18100	4.2	3.9	3.6	3.9	3.9	5.2	6.0	6.6	7.3	6.7	6.6	6.3	6.1	5.7	5.5	5.4	5.4	5.8	6.0	6.4	6.0	5.3	4.9	3.9	3.6	3.8	3.6	3.6	3.4	3.2	3.7	4.0
Wentworth (A)	18200	8.9	7.7	6.9	7.5	9.5	11.5	11.0	8.6	6.3	4.0	3.8	4.8	7.7	9.9	11.6	12.6	13.7	15.1	14.4	12.9	11.2	10.4	9.7	9.5	8.8	7.8	7.7	9.6	11.2	12.0	13.0	11.6
Willoughby (C)	18250	3.2	3.3	3.4	3.7	4.0	4.3	4.5	4.6	4.5	4.4	4.1	4.1	4.1	4.2	4.2	4.3	4.5	4.5	4.5	4.1	3.7	3.6	3.8	4.1	4.4	4.4	4.3	4.2	4.2	4.1	4.1	3.9
Wingecarribee (A)	18350	3.5	3.5	3.4	3.5	3.4	3.7	3.4	3.2	3.4	3.8	4.7	4.6	4.3	3.6	2.8	3.1	3.5	3.6	4.0	3.5	3.2	3.1	2.9	3.1	3.2	3.0	3.0	3.0				

Kingston (C) (Vic.)	23430	5.1	4.7	4.5	4.7	4.9	5.2	5.2	5.7	6.2	6.6	6.6	6.5	6.4	5.9	6.1	6.3	6.8	6.8	6.5	5.9	5.6	5.8	5.8	5.8	5.6	5.4	5.6	5.8	5.9	5.7	5.4	4.7
Knox (C)	23670	4.1	4.0	4.0	4.0	3.9	3.9	4.0	4.1	4.0	4.2	4.2	4.2	4.8	5.3	5.5	5.8	5.8	5.4	5.2	5.1	4.8	4.7	4.7	4.6	4.4	4.3	4.2	4.0	3.9	3.8	3.8	3.9
Latrobe (C) (Vic.)	23810	7.6	7.5	7.1	7.0	6.4	6.5	6.8	6.9	6.9	6.8	6.2	6.3	6.8	7.2	7.5	7.3	7.2	7.0	6.9	7.8	8.2	9.4	10.7	11.1	11.2	10.3	9.6	9.0	8.7	8.9	9.4	8.9
Loddon (S)	23940	7.7	7.0	5.9	5.5	5.2	5.2	5.7	6.3	6.9	7.7	8.3	8.2	8.3	7.7	7.5	7.9	7.8	7.8	7.1	7.3	7.5	7.4	7.9	6.4	5.1	5.2	5.2	6.5	8.4	8.7	8.3	7.0
Macedon Ranges (S)	24130	3.7	3.5	3.0	2.7	2.7	2.9	3.0	3.0	3.0	3.0	3.3	3.5	3.7	3.8	3.8	3.9	3.8	3.5	3.4	3.4	3.4	3.3	3.2	2.9	2.6	2.6	2.6	2.9	3.1	3.1	2.9	2.5
Manningham (C)	24210	4.2	4.0	4.1	4.3	4.0	4.0	4.1	4.2	4.2	4.7	4.6	4.9	5.7	6.4	6.8	6.8	6.4	6.0	6.2	6.3	6.1	6.0	5.9	5.7	6.2	6.0	6.0	6.0	5.9	6.1	6.0	5.7
Mansfield (S)	24250	3.5	3.3	3.7	3.5	3.6	3.4	3.1	3.3	3.5	3.9	4.2	4.1	3.9	3.5	3.4	3.5	3.4	3.7	3.9	3.7	3.5	3.5	3.2	3.4	3.4	3.1	2.8	2.2	2.0	2.0	2.1	2.2
Maribyrnong (C)	24330	5.8	5.6	5.8	6.3	7.0	7.4	7.7	7.6	7.4	7.6	7.3	7.0	6.8	6.5	6.5	6.7	6.8	7.0	6.9	6.9	7.0	6.9	6.8	6.8	6.8	7.1	7.4	7.6	7.5	7.3	6.9	6.4
Maroondah (C)	24410	4.6	4.4	4.4	4.4	4.3	4.3	4.5	4.6	4.6	4.8	4.9	5.0	5.7	6.2	6.4	6.5	6.4	5.9	5.6	5.6	5.4	5.3	5.4	5.1	4.9	5.0	4.9	4.6	4.4	4.2	4.1	4.2
Melbourne (C)	24600	3.7	3.6	3.4	3.3	3.4	3.6	3.9	4.0	3.8	3.8	4.0	4.3	4.6	5.1	4.9	4.9	5.1	4.9	4.9	4.7	4.3	4.1	3.9	3.6	3.8	3.7	4.0	4.2	4.1	4.1	3.9	3.8
Melton (C)	24650	5.4	5.3	5.5	5.9	6.3	6.7	7.1	7.1	7.1	7.3	7.0	6.9	6.8	6.6	6.9	7.3	7.7	8.0	7.8	7.8	7.9	7.9	7.9	8.0	8.1	8.7	9.2	9.5	9.6	9.3	8.8	8.1
Mildura (RC)	24780	8.8	7.9	7.3	6.4	6.2	6.2	5.8	6.2	6.0	5.5	5.8	5.2	5.8	6.0	6.4	7.0	6.7	7.2	7.4	8.1	8.3	8.4	7.5	5.8	5.6	6.4	6.5	6.9	6.7	5.8	5.1	4.9
Mitchell (S)	24850	5.2	5.2	5.5	5.4	5.5	5.5	5.3	5.5	5.9	6.4	6.6	6.4	5.9	5.7	6.1	6.5	6.9	7.4	7.7	7.7	7.4	6.8	5.9	5.7	5.8	5.9	5.9	5.2	4.9	4.5	4.4	4.4
Moira (S)	24900	6.6	6.8	6.8	5.9	5.3	5.7	5.9	6.2	6.4	5.4	4.5	4.1	4.1	4.7	5.9	6.3	6.9	6.7	6.6	5.8	5.5	5.4	4.4	5.2	5.2	5.5	6.3	5.8	6.2	5.7	5.1	5.1
Monash (C)	24970	3.5	3.4	3.1	3.1	3.1	3.0	3.1	3.2	3.2	3.2	3.4	3.4	3.4	3.5	3.4	3.6	3.8	3.8	4.0	3.8	3.9	4.0	4.0	3.9	3.6	3.5	3.3	3.2	3.3	3.3	3.3	3.0
Moonee Valley (C)	25060	4.4	4.3	4.0	3.8	3.8	4.1	4.3	4.4	4.2	4.1	4.5	5.0	5.5	6.0	5.9	5.8	5.9	5.6	5.7	5.5	5.2	5.1	5.0	4.8	4.9	4.9	5.1	5.3	5.2	5.2	4.8	4.6
Moorabool (S)	25150	4.6	4.4	4.5	4.6	4.9	5.1	5.3	5.2	5.3	5.4	5.2	4.9	4.7	4.7	4.8	5.3	5.7	5.8	5.7	5.8	6.0	6.2	6.3	6.4	6.0	6.1	6.2	6.2	6.3	6.4	6.1	5.8
Moreland (C)	25250	6.2	6.1	5.6	5.4	5.5	5.9	6.2	6.1	5.8	5.7	6.1	6.8	7.5	8.1	7.9	7.7	7.7	7.2	7.2	7.1	6.7	6.5	6.3	6.1	6.3	6.3	6.6	6.9	6.7	6.5	6.0	5.7
Mornington Peninsula (S)	25340	3.9	4.3	4.4	4.7	4.7	4.7	4.8	4.6	4.6	4.6	4.8	5.0	5.2	5.2	5.3	5.6	5.6	5.9	5.6	5.4	4.9	4.4	4.3	4.0	4.3	4.4	4.7	5.1	4.8	4.9	4.6	4.1
Mount Alexander (S)	25430	7.2	6.3	5.0	4.6	4.5	4.6	5.1	5.7	6.0	6.8	7.3	7.0	7.0	6.4	6.4	6.9	7.1	7.1	6.5	6.6	6.9	6.7	7.0	5.7	4.3	4.1	3.8	4.6	6.0	6.2	6.0	5.0
Moyne (S)	25490	2.8	3.8	4.0	4.0	3.9	3.5	3.3	3.4	3.4	3.6	3.8	4.0	3.9	3.7	4.1	4.4	4.1	3.9	3.1	2.0	1.8	2.0	2.3	2.9	3.3	3.2	3.0	2.9	2.7	2.4	2.3	2.6
Murrindindi (S)	25620	4.4	4.2	4.5	4.4	4.5	4.5	4.4	4.5	4.6	5.0	5.1	5.0	4.8	4.5	4.7	4.8	4.9	5.1	5.3	5.2	5.0	4.8	4.3	4.5	4.5	4.4	4.3	3.7	3.5	3.3	3.3	3.4
Nillumbik (S)	25710	1.8	1.7	1.7	1.8	1.9	2.1	2.2	2.3	2.3	2.3	2.4	2.3	2.4	2.7	3.0	3.2	3.2	3.0	2.9	2.8	2.7	2.4	2.1	2.1	2.3	2.5	2.7	2.7	2.5	2.2	2.1	2.0
Northern Grampians (S)	25810	6.1	5.4	4.9	4.3	4.1	4.1	3.9	4.2	4.1	3.8	4.0	3.6	4.0	4.3	4.7	5.3	5.3	5.6	5.7	6.2	6.3	6.6	6.0	4.9	4.7	5.2	5.3	5.6	5.4	4.7	4.1	3.9
Port Phillip (C)	25900	3.7	3.5	3.3	3.1	3.2	3.5	3.8	3.9	3.8	3.7	4.0	4.5	5.0	5.7	5.5	5.4	5.6	5.2	5.2	5.1	4.8	4.6	4.4	4.2	4.3	4.1	4.5	4.8	4.7	4.6	4.4	4.4
Pyrenees (S)	25990	8.4	7.6	7.6	7.2	6.8	6.5	5.8	5.6	6.6	7.3	7.3	6.6	5.4	5.1	4.7	5.1	6.0	5.3	5.0	5.6	5.7	6.4	7.3	7.1	5.8	5.0	4.5	4.0	4.2	4.5	4.4	4.2
Queenscliffe (B)	26080	3.2	3.0	2.6	2.3	2.1	2.0	2.1	2.2	2.6	2.7	3.0	2.9	2.8	2.9	2.9	3.5	3.9	4.1	4.2	3.8	3.2	3.1	2.9	3.0	3.2	3.1	3.2	3.2	3.4	3.5	3.7	3.8
South Gippsland (S)	26170	3.4	3.4	3.3	3.2	3.0	3.1	3.2	3.3	3.3	3.2	3.0	3.1	3.4	3.7	3.9	3.8	3.8	3.5	3.3	3.8	3.9	4.4	5.1	5.2	5.2	4.7	4.4	4.3	4.2	4.2	4.4	4.1
Southern Grampians (S)	26260	3.9	5.4	5.6	5.7	5.7	5.3	5.1	5.4	5.4	5.3	5.4	5.5	5.6	5.5	6.5	7.2	7.0	6.7	5.3	3.5	3.1	3.3	3.9	4.8	5.3	4.9	4.5	4.1	3.9	3.5	3.5	3.8
Stonnington (C)	26350	2.9	2.7	2.6	2.6	2.7	2.9	3.0	3.2	3.2	3.4	3.5	3.7	3.9	4.1	4.1	4.2	4.3	4.1	4.1	3.8	3.5	3.3	3.1	2.9	2.9	2.9	3.1	3.2	3.2	3.1	2.9	2.6
Strathbogie (S)	26430	4.3	4.3	4.7	4.6	4.6	4.5	4.4	4.6	5.0	5.7	6.1	5.9	5.3	4.5	4.4	4.3	4.3	4.8	5.2	5.2	4.9	4.7	4.4	4.6	4.7	4.5	4.1	3.1	2.9	2.8	2.9	3.0
Surf Coast (S)	26490	3.2	3.0	2.8	2.4	2.4	2.5	2.6	2.8	3.0	3.0	3.4	3.2	3.2	3.2	3.1	3.6	3.8	3.9	3.8	3.4	2.9	2.8	2.7	2.7	3.0	2.8	2.7	2.5	2.5	2.4	2.3	
Swan Hill (RC)	26610	7.1	6.2	5.5	4.6	4.3	4.2	3.8	4.1	3.9	3.7	3.9	3.5	4.0	4.2	4.5	4.9	4.7	4.8	4.9	5.4	5.4	5.6	5.1	3.9	3.8	4.3	4.4	4.7	4.5	4.0	3.5	3.5
Towong (S)	26670	3.5	3.8	4.3	4.4	4.4	4.3	4.0	4.3	4.7	5.3	5.5	5.3	4.8	4.2	4.3	4.4	4.4	5.0	5.6	5.8	5.7	5.4	4.8	5.1	5.2	4.8	4.4	3.4	3.0	2.8	2.8	2.9
Wangaratta (RC)	26700	5.2	5.1	5.5	5.4	5.3	5.2	4.9	5.1	5.4	6.1	6.4	6.2	5.6	4.8	4.9	5.1	5.3	6.0	6.4	6.4	6.0	5.7	5.1	5.3	5.3	5.0	4.6	3.6	3.4	3.4	3.5	3.6
Warrnambool (C)	26730	4.3	5.8	6.1	6.1	5.8	5.3	5.0	5.2	5.1	5.3	5.6	5.9	5.9	5.8	6.6	7.0	6.7	6.4	5.1	3.3	2.9	3.2	3.8	4.8	5.2	5.0	4.6	4.3	4.0	3.7	3.7	4.1
Wellington (S)	26810	4.6	4.6	4.5	4.5	4.1	4.2	4.4	4.4	4.4	4.3	3.9	3.9	4.3	4.5	4.7	4.6	4.7	4.6	4.5	5.0	5.2	5.9	6.7	6.9	7.0	6.4	6.1	5.9	5.8	5.9	6.3	6.0
West Wimmera (S)	26890	3.6	3.1	2.8	2.4	2.4	2.5	2.4	2.6	2.6	2.5	2.6	2.3	2.5	2.5	2.6	2.9	2.9	3.3	3.5	3.9	3.9	3.9	3.5	2.7	2.6	3.0	3.0	3.3	3.4	3.1	2.7	2.6
Whitehorse (C)	26980	4.7	4.4	4.5	4.6	4.3	4.4	4.4	4.5	4.5	4.8	4.7	4.9	5.6	6.3	6.7	6.7	6.4	6.1	6.1	6.3	6.1	6.0	5.9	5.7	6.1	6.0	5.9	6.0	5.9	6.1	6.0	5.8
Whittlesea (C)	27070	4.9	4.6	4.8	5.0	5.7	6.1	6.2	6.4	6.4	6.5	6.5	6.3	6.5	7.3	8.1	8.5	8.6	8.3	8.0	7.9	7.6	6.9	6.2	5.9	6.3	6.9	7.5	7.5	7.0	6.1	5.8	5.5
Wodonga (C)	27170	5.5	5.5	6.1	6.0	5.9	5.8	5.5	5.7	6.3	7.0	7.3	7.2	6.5	5.7	5.8	5.9	6.0	6.9	7.5	7.5	7.1	6.7	5.9	6.0	6.0	5.6	5.2	4.2	3.9	4.0	4.1	4.3
Wyndham (C)	27260	5.2	5.1	5.3	5.7	6.2	6.6	7.0	7.1	7.0	7.2	6.8	6.5	6.4	6.1	6.3	6.6	6.9	7.2	7.1	7.1	7.1	6.9	6.9	6.9	7.0	7.4	7.7	7.9	7.9	7.8	7.5	7.0
Yarra (C)	27350	5.9	5.7	5.3	5.1	5.1	5.5	6.0	6.0	5.7	5.5	5.9	6.5	7.2	7.9	7.6	7.5	7.6	7.1	7.3	7.1	6.5	6.2	5.8	5.4	5.5	5.3	5.6	5.9	5.8	5.8	5.5	5.4
Yarra Ranges (S)	27450	4.3	4.1	4.1	4.1	4.0	4.0	4.2	4.3	4.3	4.4	4.5	4.6	5.1	5.5	5.8	6.0	6.0	5.7	5.6	5.5	5.2	5.0	5.0	4.8	4.7	4.7	4.6	4.4	4.3	4.2	4.3	4.4
Yarriambiack (S)	27630	5.8	5.0																														

Lockyer Valley (R)	34580	4.8	5.4	5.3	5.4	5.6	5.9	6.3	7.4	8.1	8.1	8.2	7.6	7.5	7.9	8.3	8.4	7.6	7.1	6.8	6.4	6.5	6.9	7.1	7.5	7.6	7.3	7.2	7.1	7.2	7.4	7.1	6.9
Logan (C)	34590	7.2	7.4	7.4	7.6	7.5	7.6	7.2	7.0	6.9	6.3	6.4	6.6	6.4	6.5	6.7	7.3	8.0	8.7	9.0	8.7	8.0	7.1	6.4	5.9	5.6	5.5	6.0	6.5	6.7	6.9	6.8	6.6
Longreach (R)	34710	4.2	3.8	3.5	3.2	3.0	2.5	2.7	2.6	2.5	2.3	2.0	1.7	1.5	1.5	1.7	1.9	2.1	1.9	1.3	1.8	2.4	3.2	4.4	4.7	4.2	4.0	4.2	3.4	3.4	3.3	2.8	3.1
Mackay (R)	34770	3.3	3.5	3.6	3.9	4.0	3.7	3.2	2.9	2.9	3.1	3.7	4.1	4.4	4.3	4.2	4.6	5.3	6.7	7.6	8.1	8.4	7.7	7.4	6.8	6.4	6.0	5.6	5.0	4.3	3.9	3.7	
McKinlay (S)	34800	4.2	3.8	3.3	3.0	2.5	2.0	2.3	2.2	2.3	2.2	1.8	1.6	1.4	1.5	1.7	1.8	2.1	1.8	1.3	1.9	2.7	3.9	5.4	5.9	5.3	5.1	5.3	4.5	4.6	4.4	3.6	4.1
Mapoon (S)	34830	31.3	28.4	26.5	24.0	21.6	18.4	19.4	18.3	18.1	16.8	14.7	12.3	11.0	10.3	11.9	12.1	13.3	11.6	8.2	11.4	15.2	20.5	25.9	25.6	21.9	22.3	25.9	23.9	25.0	25.4	21.2	24.3
Maranoa (R)	34860	2.3	2.3	2.2	1.8	1.8	1.6	1.6	1.6	1.4	1.0	1.0	1.1	1.3	1.7	1.8	2.0	1.9	1.9	2.1	2.2	2.1	2.4	2.3	2.0	2.4	2.5	2.6	3.2	3.3	3.0	3.5	3.6
Mareeba (S)	34880	11.0	10.4	9.9	9.5	10.2	10.0	10.2	11.1	11.2	10.6	10.0	9.7	8.9	9.3	9.4	9.1	9.5	8.8	8.7	9.3	9.4	10.2	11.2	11.2	10.2	9.8	9.2	8.4	8.8	9.0	8.9	9.0
Moreton Bay (R)	35010	4.5	4.5	4.5	5.0	5.1	5.0	5.5	5.7	5.8	5.8	5.4	4.9	5.3	6.0	6.8	7.3	7.1	6.7	6.0	5.9	5.9	5.8	6.0	5.7	5.3	5.4	5.9	6.0	6.2	6.5	6.8	7.1
Mornington (S)	35250	30.9	28.7	27.5	24.2	22.0	18.3	19.4	20.2	19.8	18.0	14.4	11.7	9.7	9.5	10.5	11.1	12.9	11.4	8.5	12.0	16.4	22.0	29.2	29.9	26.4	27.4	34.2	32.6	34.9	35.3	28.1	30.2
Mount Isa (C)	35300	8.4	7.8	7.5	6.5	5.8	4.7	4.6	4.5	4.4	4.1	3.4	2.9	2.4	2.4	2.6	2.8	3.1	2.8	2.0	2.9	4.1	5.7	8.0	8.7	7.9	7.7	8.8	8.1	8.6	8.8	7.3	8.1
Murweh (S)	35600	6.9	5.9	5.5	5.0	4.5	3.9	4.1	3.9	3.8	3.3	2.7	2.3	1.9	1.9	2.3	2.6	3.1	2.8	2.1	2.9	4.2	6.1	8.4	8.9	7.9	7.5	8.1	7.2	7.6	7.5	6.1	6.6
Napranum (S)	35670	30.9	28.1	26.4	23.7	21.7	18.1	18.8	18.8	18.3	16.8	14.1	12.1	10.4	10.5	11.6	12.1	13.3	11.7	8.4	11.6	15.3	20.1	25.6	25.5	21.8	21.7	25.4	23.3	25.1	25.6	21.5	24.0
Noosa (S)	35740	6.5	6.5	6.5	6.5	6.4	6.5	6.6	7.2	7.3	7.4	7.3	6.4	6.1	6.2	6.6	6.9	7.3	7.2	6.8	6.6	6.1	5.4	4.9	4.5	4.5	4.7	4.7	4.5	4.5	4.6	5.1	5.8
North Burnett (R)	35760	3.8	3.8	3.7	4.2	3.9	4.3	4.2	3.9	4.4	4.6	4.9	5.0	4.9	4.6	4.8	5.0	5.5	6.2	6.3	6.1	5.6	4.9	4.8	4.6	5.0	5.0	4.7	5.0	5.0	5.0	5.2	4.8
Northern Peninsula Area (R)	35780	23.2	21.8	20.0	17.5	15.0	11.7	12.5	12.9	13.0	12.7	11.4	10.0	8.7	9.4	10.9	12.4	14.1	12.2	8.8	12.7	17.1	22.1	27.0	24.1	19.6	19.0	22.7	21.3	22.7	23.3	19.6	22.1
Palm Island (S)	35790	34.2	36.6	42.2	49.1	54.5	57.8	55.2	44.2	34.9	30.0	30.3	37.3	41.7	49.6	56.6	63.2	72.2	74.7	77.3	75.0	67.7	65.9	68.0	67.1	74.4	71.7	60.4	55.9	49.7	47.1	49.4	49.6
Paroo (S)	35800	8.5	7.4	6.6	5.8	5.0	3.9	4.1	4.1	4.1	3.9	3.4	3.0	2.7	2.8	3.0	3.2	3.5	3.1	2.3	3.1	4.5	6.6	9.1	9.8	8.8	8.4	9.2	8.4	9.0	9.2	7.9	8.8
Pormpuraaw (S)	36070	42.0	42.3	43.4	40.2	37.6	31.8	33.7	34.4	33.3	30.3	24.2	19.0	16.2	16.9	19.6	22.1	25.1	22.1	16.2	21.7	29.4	39.1	50.2	50.0	42.2	41.3	49.6	47.9	50.5	51.4	43.2	48.9
Quilpie (S)	36150	8.5	7.5	6.7	5.8	5.0	4.0	4.1	4.2	4.0	3.9	3.3	2.8	2.6	2.8	3.0	3.1	3.6	3.1	2.3	3.2	4.6	6.5	9.2	9.7	8.9	8.5	9.3	8.4	9.0	9.2	8.0	8.8
Redland (C)	36250	6.2	6.1	5.7	5.4	5.0	4.8	4.8	4.8	5.2	5.5	6.0	6.5	6.2	5.6	4.9	4.5	4.4	5.0	5.1	5.1	5.3	5.1	5.3	5.5	6.2	6.8	7.2	6.7	5.9	5.3	4.9	5.1
Richmond (S)	36300	4.2	3.9	3.5	3.1	2.5	1.9	2.3	2.2	2.3	2.2	1.9	1.6	1.4	1.5	1.8	1.8	2.1	1.8	1.2	1.9	2.9	4.0	5.5	6.0	5.5	5.1	5.5	4.6	4.5	4.5	3.7	4.2
Rockhampton (R)	36370	7.6	7.8	7.8	7.7	7.4	7.1	6.6	6.5	6.8	7.4	8.5	9.1	9.0	8.3	7.3	6.5	6.7	7.3	8.2	9.9	9.6	8.7	8.5	7.5	7.5	8.1	8.3	8.1	8.3	8.1	8.0	8.0
Scenic Rim (R)	36510	5.2	5.3	5.4	5.6	5.7	5.8	5.6	5.6	5.5	5.2	5.4	5.5	5.5	5.8	6.1	6.5	6.7	6.7	6.7	6.4	6.1	6.1	5.9	5.9	5.8	5.6	5.7	5.7	5.8	5.8	5.6	5.3
Somerset (R)	36580	5.2	5.2	5.0	4.8	4.8	5.0	5.3	6.2	6.5	7.0	7.4	7.4	8.0	8.8	9.4	9.8	9.2	8.2	7.6	7.1	7.3	8.4	9.0	9.4	9.5	8.7	8.6	9.0	9.1	9.4	9.2	8.6
South Burnett (R)	36630	6.5	6.6	6.6	7.2	6.8	7.4	7.3	6.6	7.5	7.5	7.9	8.4	8.2	8.3	8.6	8.6	9.5	10.8	11.1	10.9	9.8	8.6	8.7	8.7	9.5	9.3	8.5	8.9	8.7	8.9	9.4	8.7
Southern Downs (R)	36660	5.5	5.8	5.8	5.0	5.1	4.8	4.9	5.2	4.8	3.7	3.4	3.4	4.0	4.9	5.3	5.8	5.4	5.3	5.5	5.4	5.0	5.3	4.8	3.9	4.4	4.5	4.9	6.1	6.3	5.4	6.1	6.2
Sunshine Coast (R)	36720	6.0	6.1	6.0	6.0	5.7	5.8	5.9	6.5	6.6	6.6	6.6	6.0	5.8	6.1	6.5	7.0	7.4	7.3	7.0	6.7	6.1	5.4	4.9	4.7	4.8	5.0	5.0	4.9	4.9	5.1	5.8	6.5
Tablelands (R)	36820	7.7	7.1	7.0	7.1	8.1	8.5	8.6	9.6	9.7	9.4	8.9	8.8	8.4	8.7	8.8	8.4	8.8	8.3	8.6	8.9	8.7	8.9	9.3	9.0	8.2	7.8	6.7	6.0	6.2	6.3	6.7	6.7
Toowoomba (R)	36910	3.5	4.2	4.2	4.3	4.4	4.2	4.5	5.3	6.0	6.0	6.0	5.3	4.9	4.7	4.5	4.6	4.1	4.5	4.9	4.8	4.7	4.4	4.0	4.2	4.3	4.8	5.3	5.2	5.3	5.2	5.0	5.4
Torres (S)	36950	11.6	11.3	10.7	9.1	8.1	6.4	6.1	6.1	6.2	6.0	5.3	4.9	4.5	4.7	5.5	5.8	6.5	5.7	4.0	5.5	7.3	9.4	12.1	11.8	9.9	9.6	11.1	10.1	11.1	11.6	10.1	11.5
Torres Strait Island (R)	36960	14.4	14.2	13.1	12.0	11.5	10.2	11.7	12.6	12.6	12.0	10.0	8.6	7.7	8.6	10.6	13.1	16.6	15.1	11.7	19.3	27.9	37.5	48.9	48.0	41.5	41.4	49.1	45.8	48.6	49.2	38.8	42.6
Townsville (C)	37010	4.5	4.2	4.4	5.2	6.0	6.4	6.3	5.2	4.3	4.1	4.5	5.2	5.6	6.0	6.4	7.2	7.8	8.1	8.2	7.9	7.4	7.8	9.2	9.7	10.7	10.8	9.3	8.7	8.2	8.2	8.8	8.8
Weipa (T)	37300	2.7	2.4	2.1	1.6	1.2	0.7	0.8	0.8	0.8	0.8	0.7	0.6	0.5	0.6	0.7	0.9	1.0	0.9	0.7	0.9	1.1	1.5	2.2	2.7	2.6	2.7	3.3	2.8	2.8	2.7	1.8	1.8
Western Downs (R)	37310	3.9	4.3	4.2	3.6	3.6	3.1	3.0	3.0	2.6	1.9	1.7	1.8	2.2	2.7	2.9	3.3	3.1	3.2	3.7	3.9	3.8	4.3	4.0	3.3	3.8	4.0	4.3	5.4	5.6	4.8	5.5	5.4
Whitsunday (R)	37340	4.4	4.7	4.9	5.7	5.9	5.8	5.2	5.0	5.2	5.6	6.5	6.9	7.1	6.5	6.0	6.2	6.8	8.5	9.4	9.8	9.9	8.6	7.8	6.8	6.1	6.0	5.6	5.3	4.6	3.9	3.4	3.2
Winton (S)	37400	5.9	5.6	5.6	5.1	4.5	3.7	3.6	3.6	3.6	3.4	3.0	2.3	1.9	1.9	2.0	2.1	2.3	2.0	1.4	2.0	2.9	4.0	5.6	5.9	5.2	4.9	5.4	4.9	5.0	4.9	3.7	3.5
Woorabinda (S)	37550	7.0	7.5	7.8	7.7	8.0	8.1	7.5	7.5	7.7	8.4	9.8	10.5	10.2	9.5	8.2	7.3	7.2	7.5	8.3	9.6	9.2	8.4	8.2	7.5	7.4	7.9	8.1	7.7	8.0	8.3	8.6	
Wujal Wujal (S)	37570	30.8	28.2	26.9	23.6	21.3	18.1	19.0	19.0	18.6	17.4	14.4	12.1	10.8	10.2	11.7	12.0	13.8	11.4	8.0	12.0	15.7	20.0	25.4	25.2	21.6	22.1	25.4	23.4	25.4	26.1	21.9	23.9
Yarrabah (S)	37600	60.0	58.9	60.3	60.6	68.1	68.4	67.9	74.2	77.2	73.6	69.5	66.4	57.2	59.8	62.4	62.6	72.8	71.6	75.8	77.9	74.5	75.6	78.9	78.2	71.9	68.9	59.5	55.4	60.5	64.0	69.5	70.4
Adelaide (C)	40070	6.5	7.0	7.0	7.1	7.4	7.2	7.4	6.9	6.5	6.6	7.1	7.4	7.4	7.3	6.5	6.2	6.7	6.9	8.1	9.1	9.5	10.0	10.1	9.8	9.8	9.2	8.3	7.9	7.3	6.8	6.5	6.6
Adelaide Hills (DC)	40120	2.5	2.8	2.9	3.1	3.2	3.2	3.3	3.1	3.0	3.2	3.5	3.7	3.7	3.6	3.2	3.1	3.4	3.5	3.9	4.3	4.3	4.5	4.5	4.3	4.3	4.0	3.8	3.7	3.5	3.2	3.1	3.2
Adelaide Plains (DC)	40150	4.2	4.4	4.3	4.2	4.1	4.1	4.2	4.3	4.3	4.4	4.6	4.6	4.7	4.9	4.9	4.9	4.9	4.7	4.7	5.0	5.2	5.3	5.5	5.2	4.8	4.6	4.4	4.3	4.4	4.5	4.4	4.3
Alexandrina (DC)	40220	5.4	5.4	5.0																													

Peterborough (DC)	45540	4.3	4.8	4.8	4.6	4.8	4.8	5.0	5.2	5.1	5.1	5.6	5.7	6.3	7.5	7.6	7.8	7.8	7.6	7.6	8.4	9.3	8.6	8.8	7.9	6.5	6.2	5.3	5.3	6.0	6.9	6.9	7.1
Playford (C)	45680	12.5	13.1	13.6	13.8	13.5	13.0	12.2	12.5	13.1	14.0	14.3	14.1	14.1	13.7	14.2	14.6	14.3	14.4	14.3	14.7	14.9	15.4	15.4	14.8	14.6	14.0	14.1	13.8	13.5	13.4	13.0	13.1
Port Adelaide Enfield (C)	45890	6.8	7.0	7.2	7.5	7.1	6.7	6.3	6.4	6.7	7.2	7.7	8.0	8.4	8.4	8.6	8.6	8.7	8.7	8.9	9.2	9.0	8.7	8.3	8.4	8.9	9.3	9.2	8.7	8.3	7.8	7.4	
Port Augusta (C)	46090	6.6	7.4	7.6	7.6	6.9	6.3	6.3	7.1	7.8	8.4	8.1	8.6	7.9	8.6	10.6	10.3	10.4	8.4	7.6	7.3	8.0	9.5	9.2	9.7	9.9	9.5	10.6	10.4	10.6	10.2	8.6	7.1
Port Lincoln (C)	46300	5.3	5.9	6.1	6.1	5.4	4.9	4.8	5.5	5.9	6.3	6.0	6.3	5.8	6.3	7.9	7.8	7.7	6.1	4.9	4.3	4.5	5.3	5.2	5.5	5.6	5.2	5.5	5.2	5.2	5.0	4.2	3.6
Port Pirie City and Dists (M)	46450	6.0	6.4	6.1	6.0	6.7	7.4	8.0	8.1	8.0	7.8	8.9	9.3	10.2	12.2	12.5	12.9	13.2	12.9	13.3	14.3	15.8	14.8	14.5	13.1	10.0	9.4	8.5	9.1	10.4	11.4	11.3	11.2
Prospect (C)	46510	4.3	4.7	4.8	4.9	5.1	5.1	5.2	5.0	4.8	5.1	5.7	6.0	6.0	5.8	5.0	4.8	5.0	5.2	5.6	6.2	6.2	6.5	6.6	6.3	6.2	5.6	5.1	4.9	4.5	4.2	4.0	4.1
Renmark Paringa (DC)	46670	8.1	8.3	7.5	6.9	6.5	6.0	6.0	6.0	6.4	7.1	7.0	7.9	7.9	7.6	7.4	6.7	7.1	8.2	9.3	10.1	9.7	9.0	8.1	7.1	7.0	6.9	7.0	7.0	6.6	5.9	5.1	5.3
Robe (DC)	46860	3.3	3.3	3.1	2.9	2.8	2.7	2.9	2.8	3.1	3.4	3.2	3.5	3.5	3.5	3.5	3.4	3.4	3.8	4.3	4.6	4.2	3.7	3.4	2.7	2.9	2.8	2.7	2.6	2.4	2.3	2.0	2.1
Roxby Downs (M)	46970	0.4	0.4	0.4	0.4	0.4	0.4	0.4	0.4	0.5	0.5	0.5	0.6	0.5	0.6	0.8	0.9	1.0	0.9	0.9	0.8	0.8	1.0	1.0	1.0	1.1	1.1	1.4	1.5	1.6	1.4	1.1	0.8
Salisbury (C)	47140	8.0	8.4	8.7	8.9	8.6	8.4	8.0	8.1	8.4	8.8	9.0	8.9	9.0	8.8	9.2	9.5	9.3	9.2	9.1	9.3	9.5	10.0	10.1	9.9	9.7	9.3	9.2	8.8	8.5	8.3	7.9	8.0
Southern Mallee (DC)	47290	3.9	3.6	3.3	3.4	3.4	3.4	3.6	3.7	4.1	4.5	4.4	4.7	4.5	4.3	4.1	3.7	4.0	4.8	5.4	5.7	5.2	4.6	3.9	3.6	3.7	3.7	3.6	3.3	3.1	2.8	2.6	2.7
Streaky Bay (DC)	47490	5.0	5.7	6.0	6.0	5.4	4.9	4.7	5.5	6.1	6.6	6.5	6.5	6.0	6.5	7.6	7.3	7.1	5.5	4.9	4.9	5.2	6.0	5.8	5.9	5.8	5.6	5.9	5.4	5.8	5.8	5.1	4.5
Tatiara (DC)	47630	2.3	2.4	2.5	2.5	2.3	2.1	2.1	2.1	2.4	2.7	2.6	2.8	2.6	2.5	2.3	2.0	2.0	2.3	2.7	3.1	3.1	2.9	2.5	2.1	2.0	1.9	1.9	1.9	1.9	1.8	1.6	1.7
Tea Tree Gully (C)	47700	3.4	3.6	3.8	3.9	3.7	3.6	3.4	3.5	3.6	3.8	3.9	3.8	3.9	3.8	4.0	4.2	4.1	4.1	4.1	4.2	4.3	4.5	4.5	4.2	4.2	4.0	4.0	3.9	3.8	3.6	3.4	3.3
The Coorong (DC)	47800	7.2	7.1	6.4	6.3	6.0	5.8	5.7	5.3	5.5	6.1	6.2	6.9	7.1	7.1	7.1	6.5	6.6	7.3	7.9	8.4	8.1	7.4	6.6	5.8	5.8	5.6	5.7	5.7	5.3	5.1	4.6	4.9
Tumby Bay (DC)	47910	2.3	2.5	2.7	2.7	2.5	2.3	2.3	2.8	3.0	3.3	3.2	3.2	3.1	3.2	3.9	3.8	3.6	2.8	2.2	2.0	2.0	2.4	2.3	2.4	2.7	2.5	2.8	2.7	2.7	2.8	2.4	2.1
Unley (C)	47980	3.0	3.2	3.3	3.4	3.6	3.5	3.5	3.3	3.1	3.4	3.5	3.7	3.7	3.6	3.4	3.3	3.6	3.7	4.2	4.6	4.7	5.0	5.0	4.8	4.8	4.3	3.9	3.6	3.3	3.1	3.0	3.1
Victor Harbor (C)	48050	7.3	7.4	6.8	6.5	6.3	6.0	6.3	6.2	6.6	7.3	7.0	7.7	7.9	7.9	8.1	7.7	8.1	9.4	10.3	10.8	10.1	8.6	7.5	6.5	6.5	6.6	6.9	6.8	6.4	5.8	5.2	5.6
Wakefield (DC)	48130	3.2	3.5	3.4	3.2	3.7	4.1	4.4	4.6	4.5	4.3	4.7	4.9	5.4	6.5	6.8	6.9	6.8	6.4	6.4	7.0	7.8	7.4	7.4	6.7	5.5	5.2	4.7	4.9	5.6	6.1	6.0	5.9
Walkerville (M)	48260	3.0	3.0	3.2	3.4	3.7	3.7	3.8	3.7	3.5	3.5	3.6	3.9	4.2	4.4	4.3	4.1	4.2	4.0	4.5	5.1	5.2	5.7	5.8	5.6	5.6	5.1	4.6	4.3	3.9	3.6	3.6	3.7
Wattle Range (DC)	48340	5.1	5.2	4.9	4.8	4.6	4.3	4.3	4.2	4.4	4.9	5.0	5.7	5.8	5.8	5.8	5.3	5.5	6.2	6.8	7.1	6.7	6.1	5.6	5.0	5.0	4.8	4.7	4.6	4.4	4.1	3.7	3.9
West Torrens (C)	48410	3.5	3.6	3.6	3.8	3.6	3.3	3.2	3.2	3.4	3.7	4.1	4.5	4.8	5.0	5.1	4.9	5.1	5.0	5.3	5.6	5.5	5.2	4.9	4.7	4.9	5.4	5.8	5.7	5.3	5.1	4.7	4.4
Whyalla (C)	48540	5.6	6.4	6.6	6.8	6.5	6.3	6.4	7.2	7.5	7.8	7.4	7.8	7.2	7.8	9.9	9.7	9.8	8.0	7.0	6.6	7.1	8.5	8.5	9.1	9.6	9.4	10.5	10.3	10.3	10.0	8.3	7.1
Wudinna (DC)	48640	2.0	2.0	2.1	2.1	2.1	2.0	1.9	2.3	2.5	2.8	2.8	2.8	2.9	3.0	3.4	3.0	2.7	1.9	1.5	1.5	1.6	1.8	1.7	1.9	1.9	1.7	2.0	1.9	2.0	2.5	2.3	2.1
Yankalilla (DC)	48750	5.2	5.5	5.5	5.5	5.3	4.9	5.1	5.1	5.5	6.1	5.8	6.2	6.3	6.4	6.4	6.1	6.4	7.1	7.7	8.2	7.7	6.9	6.1	5.3	5.2	5.0	5.0	4.8	4.5	4.3	4.0	4.2
Yorke Peninsula (DC)	48830	3.3	3.5	3.3	3.3	3.7	4.1	4.4	4.4	4.3	4.4	5.1	5.3	6.4	7.6	7.8	8.3	8.1	7.5	7.3	7.9	8.4	8.0	8.1	7.3	5.9	5.3	4.5	4.4	5.1	6.0	6.2	6.3
Unincorporated SA	49399	3.3	3.4	3.5	3.6	3.4	3.4	3.3	4.0	4.3	4.8	4.7	4.8	4.6	4.8	5.7	5.4	5.3	4.2	3.7	3.6	3.9	4.6	4.5	4.6	4.7	4.7	5.1	4.9	5.0	4.9	4.2	3.8
Albany (C)	50080	3.1	3.2	3.9	4.2	3.6	3.8	3.4	3.4	3.7	4.1	4.1	4.6	4.4	4.2	4.5	3.8	3.7	3.5	3.4	4.3	4.6	5.1	5.7	6.3	6.5	6.9	6.3	4.6	4.1	3.2	3.2	3.6
Armadale (C)	50210	6.0	6.3	6.8	6.7	7.0	6.7	6.2	6.2	6.1	6.2	6.7	7.0	6.4	6.7	6.9	7.5	8.4	9.0	9.3	9.0	8.6	8.1	8.2	8.6	9.0	9.1	8.9	8.6	8.7	8.8	8.6	9.2
Ashburton (S)	50250	1.6	1.6	1.3	1.2	1.0	0.7	0.7	0.6	0.7	0.8	0.9	1.1	1.2	1.3	1.2	1.1	1.0	0.9	0.9	0.9	0.9	0.9	0.9	0.9	0.9	0.8	0.7	0.6	0.6	0.5	0.6	0.6
Augusta-Margaret River (S)	50280	3.3	3.5	3.8	4.1	4.4	4.5	4.4	4.4	4.5	4.7	5.0	4.6	4.1	3.8	2.9	3.1	3.1	3.0	3.3	3.7	3.5	3.5	3.2	2.6	2.9	3.0	2.8	2.9	3.0	3.2	3.6	3.6
Bassendean (T)	50350	5.3	4.8	5.0	5.0	5.2	5.2	4.6	4.1	3.5	3.2	3.9	4.4	4.7	5.2	4.6	4.3	4.6	5.2	5.1	5.7	6.4	6.5	7.1	7.1	6.8	6.9	7.3	7.0	6.6	7.0	7.3	7.6
Bayswater (C)	50420	4.7	4.3	4.3	4.3	4.6	4.7	4.3	4.0	3.3	2.9	3.4	3.8	4.0	4.5	4.1	3.7	3.9	4.3	4.2	4.7	5.1	5.0	5.4	5.5	5.3	5.4	5.7	5.4	5.1	5.4	5.8	6.1
Belmont (C)	50490	5.0	4.9	5.2	5.1	5.3	5.2	4.8	4.9	4.9	5.0	5.3	5.4	4.9	4.9	5.0	5.6	6.2	6.6	6.7	6.3	6.1	5.9	6.1	6.4	6.7	6.8	6.6	6.3	6.4	6.2	6.7	
Beverley (S)	50560	3.2	3.2	4.0	4.2	3.9	4.3	4.2	4.5	5.1	5.2	5.1	5.3	4.9	4.7	5.2	4.4	4.3	3.9	4.0	4.8	5.3	5.7	6.2	6.6	6.7	6.9	6.1	4.4	3.8	3.0	3.0	3.6
Boddington (S)	50630	1.2	1.3	1.6	1.8	1.5	1.6	1.5	1.3	1.5	1.7	1.8	2.3	2.4	2.6	3.0	2.7	2.7	2.5	2.3	2.8	3.1	3.3	4.0	4.6	5.0	5.4	4.8	3.5	3.0	2.3	2.2	2.5
Boyup Brook (S)	50770	4.4	4.4	4.5	4.9	5.1	5.0	4.9	4.7	4.5	4.8	5.1	4.7	4.6	4.4	3.6	3.7	3.6	3.4	3.9	4.5	4.5	4.7	4.4	3.6	3.8	3.7	3.6	4.1	4.7	5.0	5.4	5.3
Bridgetown-Greenbushes (S)	50840	4.3	4.4	4.5	4.9	5.1	5.0	4.9	4.7	4.6	4.7	5.0	4.7	4.5	4.4	3.5	3.7	3.7	3.4	3.9	4.5	4.5	4.6	4.4	3.6	3.8	3.7	3.7	4.0	4.6	5.0	5.4	5.3
Brookton (S)	50910	3.7	3.4	4.4	5.0	4.7	5.3	4.8	4.7	4.7	4.6	4.6	5.1	5.1	4.8	5.7	4.7	5.0	4.8	4.6	5.7	6.0	6.6	7.7	8.7	8.9	9.5	8.1	5.9	5.0	3.5	3.3	3.9
Broome (S)	50980	7.1	6.9	6.2	5.7	4.9	4.0	3.8	3.6	4.1	5.0	6.0	7.1	7.9	8.6	8.5	7.8	7.5	7.4	7.7	7.8	8.4	8.5	8.3	8.0	7.1	6.2	5.8	6.3	6.6	7.3	8.1	8.3
Broomehill-Tambellup (S)	51080	3.0	2.8	3.7	4.3	3.9	4.1	3.7	3.2	3.4	3.4	3.4	3.8	3.5	3.6	3.9	3.2	3.3	3.0	3.0	3.7	4.1	4.6	5.1	5.3	5.4	5.5	4.9	3.5	3.1	2.5	2.3	2.9
Bruce Rock (S)	51120	3.2	3.0	3.7	3.8	3.1	3.4	3.2	3.1	3.5	4.0	4.0	4.7	4.5	4.4	4.9	4.2	4.3	4.1	3.7	4.5	4.6	5.0	5.7	6.6	6.8	7.1	6.2	4.2	3.6	2.8	2.8	3.1
Bunbury (C)	51190	7.1	7.3	7.4	7.4	7.5	7.4	7.3	7.4	7.6	8.1	8.5	7.9	7.4	7.0	5.8	6.0	6.0	5.8	6.4	7.2	6.8	6.9	6.8	6.0	6.8	6.8	6.7	7.0	7.9	8.7		

Harvey (S)	53990	4.1	4.0	4.0	4.0	4.1	4.0	4.0	4.0	4.0	4.2	4.4	4.1	3.8	3.7	3.0	3.3	3.3	3.2	3.6	4.0	3.8	3.8	3.7	3.3	3.6	3.6	3.6	3.8	4.5	5.0	5.5	5.3
Irwin (S)	54060	3.6	3.2	2.7	2.7	2.3	2.0	1.9	1.7	2.3	2.9	3.7	5.2	5.6	6.5	6.4	5.5	5.0	4.5	4.8	5.0	5.9	6.0	5.6	5.3	4.5	3.8	3.5	3.6	3.5	4.2	4.6	5.1
Jerramungup (S)	54130	1.7	1.8	2.3	2.5	2.2	2.4	2.2	2.3	2.4	2.2	2.1	2.3	2.2	2.1	2.2	2.0	2.1	2.0	2.1	2.7	2.7	3.0	3.5	4.1	4.3	4.6	4.2	2.8	2.6	1.9	1.8	2.1
Joondalup (C)	54170	2.4	2.5	2.4	2.3	2.2	2.1	2.2	2.3	2.3	2.2	2.3	2.3	2.2	2.3	2.4	2.6	2.9	2.8	3.1	3.5	3.8	4.1	4.2	3.9	3.9	4.2	4.3	4.7	4.5	4.4	4.3	4.0
Kalamunda (C)	54200	2.4	2.5	2.7	2.7	2.8	2.7	2.6	2.6	2.6	2.7	2.9	3.1	2.8	3.0	3.1	3.4	3.9	4.2	4.3	4.2	4.1	3.8	3.9	4.0	4.3	4.4	4.3	4.2	4.2	4.1	4.5	
Kalgoorlie/Boulder (C)	54280	3.9	3.6	3.1	2.8	2.3	1.9	1.8	1.8	2.1	2.6	3.2	3.9	4.4	4.9	4.9	4.5	4.2	4.0	4.2	4.2	4.6	4.7	4.6	4.6	4.0	3.5	3.1	3.3	3.3	3.7	4.0	4.1
Karratha (C)	54310	2.5	2.4	2.1	1.9	1.6	1.3	1.3	1.3	1.5	1.8	2.3	3.0	3.4	4.0	4.0	3.7	3.4	3.2	3.0	2.9	3.0	2.7	2.5	2.4	2.0	1.9	1.7	1.8	1.8	2.0	2.3	2.7
Katanning (S)	54340	4.7	4.5	5.8	6.3	5.8	6.5	6.2	6.4	7.0	7.5	7.5	7.9	7.5	6.9	7.3	6.1	6.2	5.9	6.1	7.7	8.0	8.8	9.2	9.4	10.0	11.0	10.1	7.9	6.7	4.9	4.7	5.1
Kellerberrin (S)	54410	4.8	4.4	5.5	5.9	5.4	6.2	5.6	5.3	5.5	5.6	5.6	6.2	6.0	5.4	6.0	5.1	5.2	4.6	4.3	5.2	5.6	6.5	7.8	9.0	10.0	10.8	9.5	7.1	5.6	3.8	3.7	4.2
Kent (S)	54480	1.7	2.0	2.5	2.5	2.2	2.3	2.3	2.3	2.3	2.3	2.3	2.3	2.1	2.1	2.1	2.1	2.0	2.0	2.0	2.7	2.7	3.1	3.4	4.2	4.2	4.5	4.1	3.1	2.7	2.0	2.0	2.3
Kojonup (S)	54550	2.8	2.8	3.7	4.2	3.7	4.1	3.6	3.2	3.3	3.4	3.3	3.7	3.7	3.5	3.8	3.3	3.2	3.0	3.0	3.8	4.1	4.5	5.0	5.3	5.3	5.6	4.9	3.6	3.0	2.4	2.4	2.8
Kondinin (S)	54620	1.8	1.7	2.1	2.1	1.8	2.2	2.2	2.2	2.4	2.4	2.8	2.7	2.5	2.9	2.3	2.4	2.2	2.1	2.4	2.7	3.0	3.4	3.4	3.4	3.6	3.2	2.4	2.1	1.5	1.7	2.0	
Koorda (S)	54690	3.2	3.0	3.8	4.1	3.3	3.0	2.6	2.6	3.1	3.5	3.4	3.5	3.6	3.7	3.8	3.2	3.6	3.2	3.2	4.1	4.7	5.2	6.1	6.7	7.2	7.7	6.6	4.7	4.1	3.2	3.2	3.6
Kulin (S)	54760	1.8	1.8	2.1	2.2	1.9	2.3	2.2	2.2	2.4	2.4	2.4	2.7	2.8	2.4	2.9	2.4	2.4	2.2	2.0	2.4	2.7	3.1	3.4	3.4	3.4	3.6	3.1	2.4	2.2	1.5	1.7	1.9
Kwinana (C)	54830	9.4	8.4	8.0	8.0	7.9	8.3	8.2	7.8	8.3	8.8	9.5	9.5	9.6	9.8	9.6	9.9	9.9	9.7	9.5	9.6	10.1	10.4	10.6	11.1	11.5	12.2	12.2	11.7	11.5	11.2	11.6	11.9
Lake Grace (S)	54900	1.7	1.7	2.1	2.2	2.0	2.2	2.2	2.2	2.3	2.3	2.3	2.8	2.7	2.6	2.9	2.4	2.4	2.2	2.0	2.4	2.6	3.0	3.3	3.4	3.4	3.7	3.2	2.5	2.1	1.6	1.6	2.0
Laverton (S)	54970	9.1	10.2	9.8	9.4	8.1	6.4	5.9	5.1	5.6	6.6	8.3	10.2	11.8	13.5	13.7	12.7	12.2	12.0	12.6	13.7	15.8	17.3	18.2	17.6	16.3	14.3	12.6	12.8	12.4	13.6	14.3	15.0
Leonora (S)	55040	9.1	10.2	9.7	9.3	8.1	6.3	5.9	5.1	5.7	6.6	8.3	10.2	11.8	13.4	13.7	12.7	12.2	11.9	12.6	13.7	15.9	17.4	18.1	17.6	16.3	14.3	12.7	12.7	12.4	13.5	14.3	15.1
Mandurah (C)	55110	8.0	7.6	6.3	6.4	6.2	4.9	4.7	4.2	4.1	5.9	6.2	6.9	7.5	6.5	7.3	7.9	7.7	8.4	8.6	9.0	9.4	9.5	10.2	11.5	11.3	10.9	9.3	6.8	7.0	7.7	8.7	8.1
Manjimup (S)	55180	5.7	6.0	6.1	6.3	6.3	6.4	6.5	6.8	7.0	7.3	7.5	6.8	6.1	5.7	4.6	4.7	4.7	4.4	4.8	5.2	4.9	4.8	4.6	4.1	4.6	4.7	4.5	4.7	5.2	5.6	6.3	6.2
Meekatharra (S)	55250	11.0	11.0	9.8	8.8	7.5	5.9	5.6	5.2	6.0	7.4	8.9	11.3	12.9	14.7	14.9	13.6	13.2	12.6	13.2	13.3	14.2	14.2	13.7	13.2	11.8	10.7	10.1	11.2	11.5	12.9	14.1	14.4
Melville (C)	55320	2.7	2.4	2.3	2.3	2.2	2.3	2.3	2.1	2.2	2.4	2.6	2.7	2.7	2.8	2.8	3.0	3.1	3.0	2.9	3.0	3.1	3.1	3.1	3.2	3.3	3.5	3.5	3.4	3.2	3.1	3.2	3.2
Menzies (S)	55390	9.1	10.0	9.6	9.6	8.2	6.2	6.1	5.2	5.6	6.9	8.1	10.1	12.0	13.6	13.9	12.9	12.4	12.1	12.7	13.9	15.8	17.3	18.3	17.4	16.0	14.4	12.4	12.6	13.8	14.4	15.1	
Merredin (S)	55460	3.2	3.0	3.6	3.8	3.1	3.4	3.2	3.1	3.5	4.0	4.0	4.6	4.5	4.3	4.9	4.2	4.3	4.0	3.7	4.5	4.6	5.0	5.8	6.4	6.7	7.0	6.0	4.2	3.6	2.7	2.8	3.0
Mingenew (S)	55530	3.6	3.0	2.6	2.3	1.9	1.5	1.5	1.5	1.9	2.3	3.0	4.5	5.2	5.9	5.9	5.7	5.4	5.4	5.4	5.1	5.2	5.3	5.3	4.9	4.1	3.7	3.3	3.3	3.4	3.8	4.3	4.3
Moora (S)	55600	2.6	2.4	2.9	3.1	2.6	2.8	2.6	2.5	2.7	3.0	3.0	3.4	3.3	3.1	3.5	3.0	3.1	3.0	2.9	3.6	3.8	4.2	4.8	5.6	5.8	5.9	5.1	3.5	3.0	2.5	2.4	2.9
Morawa (S)	55670	3.5	3.0	2.4	2.2	2.1	1.6	1.6	1.4	1.8	2.2	3.0	4.2	5.1	5.9	6.2	5.7	5.4	5.1	5.1	5.0	5.3	5.2	5.3	5.1	4.4	3.7	3.1	3.4	3.4	3.9	4.1	4.4
Mosman Park (T)	55740	5.5	4.6	4.4	3.9	3.6	3.4	3.0	3.1	3.5	3.5	3.6	4.0	3.9	4.2	4.7	4.4	4.2	4.0	3.9	3.9	4.3	4.1	3.2	3.3	3.6	3.9	4.1	3.8	3.5	2.8	3.1	3.5
Mount Magnet (S)	55810	11.0	11.1	9.8	8.8	7.4	5.8	5.5	5.1	6.1	7.4	8.9	11.5	12.9	14.7	15.0	13.6	13.2	12.7	13.1	13.3	14.2	14.2	13.7	13.3	11.8	10.6	10.1	11.3	11.4	12.9	13.9	14.5
Mount Marshall (S)	55880	1.7	1.7	2.2	2.2	2.2	2.3	2.3	2.3	2.4	2.3	2.3	2.4	2.5	2.6	3.0	2.6	3.0	3.0	3.0	3.5	3.5	4.0	4.4	5.3	5.8	6.1	5.2	4.0	3.1	2.3	2.3	2.7
Mukinbudin (S)	55950	1.7	1.6	2.2	2.2	2.2	2.3	2.3	2.3	2.3	2.6	2.3	2.7	2.4	2.5	3.0	3.0	2.9	3.0	3.0	3.4	3.5	3.9	4.7	5.2	5.7	6.1	5.2	3.9	3.1	2.3	2.3	2.7
Mundaring (S)	56090	4.0	3.7	3.8	3.8	4.0	4.2	3.8	3.5	3.0	2.6	3.1	3.4	3.6	4.0	3.7	3.5	3.8	4.3	4.2	4.7	5.1	5.0	5.4	5.5	5.4	5.5	5.8	5.6	5.2	5.5	5.8	6.1
Murchison (S)	56160	11.4	11.4	10.0	8.7	7.1	5.6	5.6	5.5	5.5	6.9	9.7	11.0	13.5	14.9	15.1	14.1	13.0	13.2	13.4	14.1	14.5	15.3	13.8	14.0	12.5	10.7	10.9	11.1	11.3	13.2	13.5	13.5
Murray (S)	56230	6.0	6.0	5.1	5.3	5.2	3.9	3.8	3.4	3.4	5.1	5.3	6.0	6.7	5.8	6.6	7.1	6.8	7.4	7.5	7.9	8.3	8.5	9.3	10.6	10.4	10.1	8.8	6.5	6.7	7.3	7.9	7.2
Nannup (S)	56300	4.5	4.7	5.0	5.4	5.3	5.2	5.4	5.5	5.7	6.0	6.2	5.6	5.1	4.7	3.6	3.9	4.1	3.9	4.6	5.1	4.7	4.6	4.2	3.5	3.7	3.7	3.5	3.6	3.9	4.4	5.0	5.3
Narembeen (S)	56370	3.1	3.0	3.5	3.7	3.3	3.4	3.2	3.2	3.5	3.9	3.9	4.7	4.6	4.3	4.8	4.3	4.4	4.2	3.7	4.5	4.8	5.0	5.8	6.3	6.6	7.1	5.9	4.1	3.6	2.8	2.9	3.1
Narrogin (S)	56460	4.5	4.4	5.5	5.9	5.1	5.6	5.4	5.5	6.1	6.7	6.8	7.5	7.3	6.8	7.2	6.1	5.9	5.5	5.4	6.4	6.5	7.2	8.0	8.7	9.4	9.8	8.5	6.0	4.9	3.7	3.6	4.1
Nedlands (C)	56580	2.1	1.9	1.9	1.8	1.6	1.5	1.4	1.5	1.6	1.6	1.7	1.9	2.0	2.5	2.9	2.8	2.7	2.5	2.3	2.3	2.5	2.3	1.9	2.0	2.2	2.5	2.6	2.4	2.3	1.9	1.9	2.0
Ngaanyatjarraku (S)	56620	9.1	10.1	9.7	9.3	8.0	6.3	5.9	5.2	5.7	6.7	8.2	10.3	11.8	13.4	13.8	12.7	12.2	11.9	12.7	13.7	15.9	17.4	18.1	17.6	16.3	14.3	12.7	12.7	12.4	13.6	14.3	15.1
Northam (S)	56730	5.3	5.1	6.1	6.4	5.6	6.0	5.7	5.8	6.3	6.9	6.7	7.3	7.0	6.6	7.5	6.5	6.7	6.4	6.4	7.9	8.2	9.2	10.4	11.7	12.3	13.4	11.9	8.7	7.6	5.7	5.6	6.2
Northampton (S)	56790	4.9	4.8	4.3	4.4	3.9	3.3	3.4	2.9	3.2	3.9	4.9	6.1	7.0	7.7	7.7	7.1	6.9	7.0	7.3	7.2	7.7	7.3	6.6	6.0	5.1	4.3	4.1	4.6	4.7	5.7	6.2	6.9
Nungarin (S)	56860	1.4	1.4	2.0	2.0	2.0	2.0	2.1	2.1	2.8	2.8	2.8	2.8	2.2	2.3	3.1	3.1	3.1	3.1	3.1	3.2	4.1	4.1	5.0	5.0	6.0	5.9	5.0	4.1	3.3	2.4	2.4	2.4
Peppermint Grove (S)	56930	5.5	4.6	4.4	4.0	3.7	3.4	3.0	3.2	3.5	3.5	3.5	4.0	3.9	4.2	4.7	4.4	4.3	4.1	4.0	3.9	4.3	4.1	3.2	3.3	3.6	3.9	4.1	3.7	3.4	2.8	3.1	3.4
Perenjori (S)	57000	3.5	2.9	2.4	2.2	2.0	1.6	1.6	1.4	1.8	2.2	3.0	4.2	5.1	5.9	6.1	5.6	5.3	5.1	5.1	5												

Brighton (M)	60410	9.0	8.9	8.5	8.3	8.6	9.1	10.1	10.7	10.8	10.9	11.2	11.3	12.0	12.6	12.5	12.7	12.0	11.5	11.3	10.7	10.8	10.9	10.5	10.7	10.6	9.9	9.8	9.7	9.7	10.3	11.0	11.3
Burnie (C)	60610	10.0	9.9	9.1	8.4	8.2	8.6	9.7	10.8	11.4	11.3	10.7	11.2	11.3	11.1	11.0	10.2	10.1	9.8	10.0	10.0	9.0	8.3	7.4	7.2	7.3	7.3	7.3	7.3	7.6	7.9	8.4	8.2
Central Coast (M) (Tas.)	60810	7.2	7.1	6.5	5.9	5.8	6.0	6.8	7.5	8.1	8.0	7.6	7.9	7.8	7.7	7.5	7.0	6.7	6.4	6.5	6.6	6.2	5.8	5.2	5.0	4.9	4.8	4.7	4.7	4.8	5.0	5.3	5.1
Central Highlands (M) (Tas.)	61010	6.2	6.1	6.6	6.8	7.8	8.0	7.0	7.7	8.6	9.2	10.6	10.7	10.0	9.9	8.9	8.5	9.2	9.0	9.4	9.4	8.4	7.6	7.7	7.3	7.3	8.6	8.6	8.9	9.1	8.2	7.4	7.3
Circular Head (M)	61210	5.0	5.0	4.8	4.4	4.2	4.4	4.8	5.3	5.7	5.6	5.5	5.7	5.5	5.5	5.3	5.0	4.9	4.7	4.9	5.0	4.8	4.4	4.0	3.9	3.9	3.9	3.9	3.7	3.8	4.0	4.1	4.1
Clarence (C)	61410	4.3	4.2	4.0	3.8	3.9	4.2	4.6	4.9	5.0	5.1	5.2	5.3	5.6	5.8	5.7	5.8	5.5	5.4	5.5	5.3	5.3	5.3	5.2	5.4	5.4	5.0	4.9	4.8	4.8	4.9	5.1	5.2
Derwent Valley (M)	61510	7.0	7.2	7.5	7.6	8.2	9.0	9.6	10.1	10.3	10.4	11.2	11.7	12.1	12.5	12.3	12.2	11.9	11.5	11.0	10.4	9.9	9.5	9.2	9.1	8.9	8.7	8.6	8.6	8.7	8.7	9.0	9.2
Devonport (C)	61610	8.7	8.8	8.3	7.7	7.6	8.2	9.3	10.2	11.0	10.7	10.2	10.7	10.6	10.5	10.4	9.7	9.5	9.1	9.4	9.6	8.9	8.3	7.4	7.2	7.2	7.3	7.2	7.2	7.4	7.8	8.4	8.3
Dorset (M)	61810	5.7	5.9	5.9	5.9	6.2	6.5	6.8	7.0	7.2	7.2	7.6	8.1	8.3	8.1	8.0	7.8	7.2	6.8	6.2	5.7	6.1	6.6	6.9	7.0	6.9	6.6	6.1	5.8	5.4	4.9	4.8	4.9
Flinders (M) (Tas.)	62010	5.8	5.8	5.8	5.9	6.1	6.6	6.9	7.1	7.2	7.2	7.5	8.1	8.2	8.2	7.9	7.6	7.3	6.8	6.4	5.9	6.3	6.7	7.0	7.0	7.0	6.8	6.2	5.9	5.3	5.0	4.8	5.0
George Town (M)	62210	8.9	8.8	9.0	9.0	9.7	10.4	10.9	11.3	11.2	11.5	11.8	12.5	13.0	12.9	13.1	12.7	11.9	10.9	10.2	9.5	10.4	11.4	12.0	12.6	12.3	11.7	11.1	10.4	9.7	9.2	8.7	8.8
Glamorgan/Spring Bay (M)	62410	5.8	5.5	6.3	6.5	7.4	7.5	6.5	6.8	7.3	7.4	8.6	8.8	8.2	8.7	8.4	7.6	7.9	6.9	6.4	6.2	5.4	5.1	5.1	4.6	4.4	5.1	5.2	5.5	5.6	5.0	4.6	4.4
Glenorchy (C)	62610	7.0	7.0	6.8	6.7	6.9	7.4	8.2	8.6	8.6	8.7	9.1	9.5	10.1	10.6	10.4	10.3	9.7	9.4	9.4	9.0	9.3	9.5	9.3	9.8	9.9	9.2	9.1	8.9	8.9	9.1	9.5	9.6
Hobart (C)	62810	3.7	3.5	3.3	3.2	3.3	3.5	3.8	4.0	4.1	4.1	4.2	4.2	4.3	4.5	4.4	4.6	4.4	4.3	4.3	4.0	4.1	4.2	4.2	4.5	4.5	4.1	4.0	3.7	3.7	3.7	3.8	3.8
Huon Valley (M)	63010	6.0	6.0	6.8	6.8	7.7	7.8	6.7	7.3	8.2	8.7	10.4	10.5	9.7	10.0	9.3	8.9	9.5	9.0	8.8	8.4	7.4	6.6	6.9	6.5	6.5	7.6	7.7	7.9	7.9	7.1	6.4	6.3
Kentish (M)	63210	8.5	8.7	8.0	7.3	6.8	7.2	8.2	8.9	9.6	9.2	8.9	9.4	9.3	9.2	8.8	8.0	7.8	7.6	7.7	7.7	7.1	6.6	5.9	5.7	5.6	5.4	5.2	4.9	4.8	5.1	5.3	5.1
King Island (M)	63410	2.6	2.6	2.5	2.4	2.0	1.9	2.1	2.4	2.9	3.6	3.5	3.8	3.9	3.8	3.8	3.3	3.1	2.9	2.8	3.1	3.0	2.7	2.4	2.0	1.7	1.5	1.4	1.4	1.5	1.6	1.8	1.8
Kingborough (M)	63610	2.7	2.7	2.7	2.6	2.7	2.8	3.0	3.1	3.2	3.4	3.7	3.9	4.1	4.3	4.2	4.1	3.9	3.8	3.9	3.8	3.9	3.8	3.7	3.8	3.7	3.5	3.5	3.4	3.4	3.5	3.6	3.6
Latrobe (M) (Tas.)	63810	6.0	6.0	5.4	5.0	5.0	5.2	6.0	6.6	7.0	7.0	6.8	7.3	7.3	7.2	6.9	6.1	5.6	5.1	5.2	5.3	5.1	4.8	4.3	4.1	4.0	3.9	3.8	3.6	3.7	3.9	4.2	4.2
Launceston (C)	64010	6.3	6.5	6.7	6.6	6.9	7.2	7.6	8.0	8.1	8.2	8.6	9.1	9.5	9.3	8.8	8.4	7.9	7.3	7.8	8.4	8.9	9.0	8.9	9.0	8.9	8.6	8.1	7.9	7.4	7.0	6.8	6.8
Meander Valley (M)	64210	3.7	3.8	3.8	3.8	4.0	4.3	4.6	4.8	4.9	4.9	5.1	5.4	5.5	5.4	5.3	5.1	4.9	4.6	4.4	4.2	4.5	4.8	5.0	5.0	4.9	4.5	4.2	4.1	3.8	3.6	3.4	3.3
Northern Midlands (M)	64610	4.0	4.0	4.0	3.9	4.0	4.3	4.5	4.8	4.9	5.0	5.4	5.8	6.0	5.9	5.8	5.7	5.3	5.0	4.6	4.2	4.5	4.9	5.1	5.2	5.2	5.0	4.9	4.9	4.6	4.5	4.4	4.4
Sorell (M)	64810	5.2	5.0	4.7	4.4	4.6	5.1	5.6	5.8	5.8	5.8	5.9	6.0	6.4	6.5	6.3	6.2	5.8	5.7	5.8	5.7	6.1	6.2	6.0	6.3	6.2	5.8	5.8	5.5	5.4	5.3	5.4	5.4
Southern Midlands (M)	65010	4.6	4.9	5.9	6.1	7.1	6.9	5.9	6.3	7.0	7.7	8.8	8.9	8.1	7.8	7.2	6.6	7.2	7.0	6.7	6.4	5.2	4.5	4.5	4.2	4.2	5.0	5.3	5.7	5.9	5.6	5.3	5.3
Tasman (M)	65210	6.9	6.8	7.7	8.0	8.8	8.8	7.2	6.8	7.8	8.4	9.6	10.2	9.5	10.1	10.3	10.1	11.7	11.4	11.0	10.7	8.6	7.1	6.5	5.8	5.6	6.4	6.9	7.2	7.3	6.6	6.0	5.9
Waratah/Wynyard (M)	65410	7.5	7.4	6.7	6.1	6.0	6.4	7.3	8.1	8.7	8.6	8.3	8.7	8.7	8.6	7.9	7.6	7.1	7.2	7.2	6.6	6.2	5.5	5.2	5.1	5.1	5.0	5.0	5.2	5.4	5.7	5.7	
West Coast (M)	65610	9.1	9.2	8.5	7.7	7.3	8.0	9.4	10.4	11.2	10.7	10.0	10.6	10.8	11.1	11.3	10.9	10.8	10.6	11.2	11.7	11.2	10.8	9.7	9.1	8.7	8.4	8.1	8.0	8.2	8.7	9.3	9.2
West Tamar (M)	65810	3.7	3.8	3.9	3.7	3.9	4.1	4.4	4.7	4.8	4.9	5.1	5.3	5.4	5.3	5.4	5.1	4.8	4.4	4.0	4.4	4.9	5.2	5.4	5.2	4.9	4.6	4.5	4.3	4.0	3.8	3.9	
Alice Springs (T)	70200	1.2	1.0	1.1	1.3	1.6	1.8	2.0	2.0	1.9	2.0	2.3	2.5	2.6	2.3	2.0	1.8	1.6	1.5	1.6	1.8	1.9	1.9	1.7	1.6	1.5	1.3	1.4	1.8	2.0	2.3	2.2	
Barkly (R)	70420	5.1	4.6	5.6	6.8	8.5	9.6	10.1	9.7	9.0	9.8	11.6	13.0	13.6	12.7	11.0	9.9	9.0	8.8	8.9	9.6	9.7	9.5	8.8	7.3	6.6	5.8	5.4	5.8	6.8	7.1	7.4	6.8
Belyuen (S)	70540	1.8	1.8	1.8	1.8	2.5	2.5	2.4	3.1	2.3	3.2	3.1	3.1	3.1	3.1	2.3	2.4	2.4	2.4	2.4	3.1	3.2	3.2	3.3	2.5	2.4	2.3	2.3	3.1	3.1	3.2	2.4	
Central Desert (R)	70620	9.2	8.0	9.7	11.6	14.2	16.4	17.5	16.9	16.0	17.6	20.4	22.6	23.3	20.7	16.9	14.7	12.8	12.1	11.8	12.1	11.7	11.5	10.8	9.5	9.1	8.4	8.0	8.4	9.6	10.0	10.5	9.7
Coomalie (S)	70700	1.6	1.4	1.7	1.9	2.3	2.5	2.7	2.8	2.5	2.8	3.2	3.4	3.5	3.2	2.8	2.6	2.4	2.3	2.3	2.8	2.8	2.9	2.8	2.4	2.3	2.1	2.1	2.2	2.7	2.8	3.0	2.7
Darwin (C)	71000	3.0	2.9	2.9	2.9	3.2	3.4	3.5	3.5	3.5	3.2	3.1	3.3	3.1	3.1	3.0	3.0	3.0	3.1	3.2	3.1	3.1	3.4	3.4	3.3	3.4	3.3	3.2	3.3	3.4	3.3	3.5	3.7
East Arnhem (R)	71300	5.5	4.7	5.9	7.3	9.4	10.9	11.6	11.3	10.5	11.9	14.0	15.8	16.6	16.0	14.1	13.0	12.4	12.2	12.7	13.7	13.8	13.4	12.0	10.2	9.4	8.6	8.1	8.8	9.9	10.1	10.6	9.6
Katherine (T)	72200	1.8	1.5	1.7	2.0	2.4	2.7	2.9	2.9	2.6	2.8	3.2	3.4	3.4	3.2	2.8	2.5	2.3	2.2	2.2	2.4	2.4	2.4	2.2	2.0	1.9	1.7	1.7	1.8	2.2	2.3	2.6	2.4
Litchfield (M)	72300	2.3	2.2	2.2	2.2	2.4	2.5	2.5	2.5	2.5	2.4	2.3	2.6	2.5	2.6	2.6	2.8	2.9	3.0	3.2	2.9	2.8	2.9	2.7	2.6	2.5	2.4	2.3	2.4	2.5	2.4	2.3	2.4
MacDonnell (R)	72330	7.0	6.0	7.1	8.5	10.5	12.1	13.0	12.8	12.1	13.5	16.0	17.9	18.4	16.7	13.7	11.7	10.3	9.6	9.7	9.8	9.8	9.7	8.9	8.0	7.4	6.8	6.5	6.9	7.9	8.0	8.3	7.4
Palmerston (C)	72800	3.1	2.9	2.8	2.9	3.1	3.4	3.5	3.5	3.6	3.4	3.3	3.6	3.4	3.3	3.2	3.3	3.3	3.6	3.8	3.6	3.7	4.0	3.9	3.9	4.0	3.9	3.9	4.1	4.3	4.2	4.5	4.7
Roper Gulf (R)	73600	5.7	4.7	5.5	6.4	7.8	9.0	9.8	9.4	8.8	9.9	11.9	13.9	14.8	14.8	13.7	13.2	13.3	13.2	13.7	14.4	14.2	13.5	12.2	10.4	9.4	8.5	7.8	8.1	9.2	9.7	10.5	9.9
Tiwi Islands (R)	74050	5.4	4.8	5.9	7.0	9.0	10.6	11.3	11.2	10.3	11.0	13.1	14.9	15.6	15.6	14.1	13.0	12.7	12.5	13.1	14.2	14.2	13.8	13.2	11.8	11.2	10.4	9.6	9.9	11.2	11.8	12.9	12.4
Victoria Daly (R)	74550	4.0	3.8	4.8	5.6	7.0	8.1	8.8	8.6	8.1	8.9	9.7	10.1	10.0	9.2	8.2	7.8	7.6	7.5	7.6	8.1	8.0	7.8	7.4	6.7	6.5	6.0	5.9	6.3	7.3	7.6	7.9	7.1
Wagait (S)	74560	1.7	1.3	1.7	1.7	2.5	2.8	2.7	2.7	2.7	3.1	3.4	3.4	3.4	3.4	3.0	2.7	2.4	2.4	2.3	2.7	3.1	2.8	2.8	2.4	2.3	2.2	2.2	2.2	2.6	2.7	3.1	2.7
West Arnhem (R)	74660	4.1	3.5	4.3	5.2	6.5	7.5	8.0	8.0	7.7	9.0	10.9	12.1	12.5	11.9																		



Australian Bureau of Statistics

3235.0 Regional Population by Age and Sex, Australia

Released at 11.30am (Canberra time) 28 September 2018

Table 3. Estimated Resident Population by Age, by Local Government Area, Persons – 30 June 2017

1	New South Wales	13910	Hilltops (A)	1184	1263	1291	1183	918	895	861	985	1053	1167	1207	1334	1235	1343	1073	789	475	497	18753
1	New South Wales	14000	Hornsby (A)	8893	10474	9919	10170	9281	7655	8508	10363	11244	11215	10197	9633	8144	6775	5687	4194	2966	3795	149113
1	New South Wales	14100	Hunters Hill (A)	749	953	1115	1253	804	615	690	759	935	1127	994	899	797	800	717	489	363	688	14747
1	New South Wales	14170	Inner West (A)	11276	10149	8033	7439	14377	21042	20004	17358	15451	14292	12107	10654	8862	7494	5694	4006	3076	3250	194564
1	New South Wales	14200	Inverell (A)	1092	1198	1158	1093	925	966	891	782	969	1025	1030	1168	1075	973	895	703	477	395	16815
1	New South Wales	14300	Junee (A)	364	402	376	341	437	484	490	443	443	443	419	455	398	352	281	172	95	116	6511
1	New South Wales	14350	Kempsey (A)	1655	1816	1725	1700	1391	1475	1407	1335	1571	1776	1961	2353	2431	2286	1787	1201	807	857	29534
1	New South Wales	14400	Kiama (A)	1202	1285	1392	1314	1182	1003	1083	1119	1326	1408	1450	1693	1804	1571	1377	931	598	712	22450
1	New South Wales	14500	Ku-ring-gai (A)	6487	9020	9637	9891	7404	5210	5521	7369	8583	9968	9030	7834	6300	5756	5114	3960	3135	4225	124444
1	New South Wales	14550	Kyogle (A)	396	558	534	521	309	325	355	412	464	585	761	853	878	691	530	330	243	234	8979
1	New South Wales	14600	Lachlan (A)	502	510	407	328	303	383	402	327	320	313	366	423	403	367	276	250	163	182	6225
1	New South Wales	14650	Lake Macquarie (C)	12608	13061	12534	12611	11614	11300	12057	11771	12452	13479	12855	13619	12645	11913	10498	7323	5363	5673	203376
1	New South Wales	14700	Lane Cove (A)	2678	2354	2133	2110	2134	3251	3833	3394	2937	2557	2270	2056	1813	1528	1316	907	634	837	38742
1	New South Wales	14750	Leeton (A)	737	774	895	984	618	695	601	552	672	750	681	827	629	562	498	415	283	244	11417
1	New South Wales	14850	Lismore (C)	2342	2752	2899	2897	2521	2285	2318	2510	2670	2931	3150	3478	3207	2702	1852	1384	921	1086	43905
1	New South Wales	14870	Lithgow (C)	1243	1266	1261	1238	1141	1249	1141	1048	1269	1402	1483	1643	1455	1516	1257	857	545	551	21565
1	New South Wales	14900	Liverpool (C)	16763	16604	15964	15551	16110	16120	16788	16034	15117	14551	13482	12198	9769	7721	5765	4063	2664	2322	217586
1	New South Wales	14920	Liverpool Plains (A)	465	531	500	500	331	397	416	379	422	528	480	596	595	520	481	322	219	185	7867
1	New South Wales	14950	Lockhart (A)	241	236	221	195	145	142	147	148	161	190	228	259	238	199	169	116	97	105	32337
1	New South Wales	15050	Maitland (C)	6035	6276	5634	5197	5102	5915	5716	5240	5257	5409	4805	4850	4204	3765	2986	1945	1374	1279	80989
1	New South Wales	15240	Mid-Coast (A)	4332	5130	5126	5139	3683	3556	3698	3768	4566	5394	5916	7096	7608	8091	7393	5108	3435	3423	92462
1	New South Wales	15270	Mid-Western Regional (A)	1707	1740	1665	1426	1160	1358	1514	1414	1435	1705	1717	1729	1532	1458	1289	932	556	478	24815
1	New South Wales	15300	Moree Plains (A)	1075	1084	869	770	827	905	867	784	827	899	909	910	729	638	547	397	239	175	13451
1	New South Wales	15350	Mosman (A)	1606	1891	1865	1717	1438	1729	2075	2130	2162	2297	2217	2000	1613	1643	1563	1000	680	938	30564
1	New South Wales	15520	Murray River (A)	677	746	711	621	502	515	598	576	664	718	751	893	901	905	851	598	387	342	11956
1	New South Wales	15560	Murrumbidgee (A)	248	279	298	276	221	247	210	194	218	260	272	309	240	214	171	139	87	69	3952
1	New South Wales	15650	Muswellbrook (A)	1296	1268	1204	1047	976	1161	1214	1065	1018	1173	1104	976	853	715	547	363	269	182	16431
1	New South Wales	15700	Nambucca (A)	1020	1125	1178	1095	805	789	777	799	948	1104	1338	1668	1686	1637	1409	947	631	732	19688
1	New South Wales	15750	Narrabri (A)	985	1083	898	779	659	811	779	732	763	802	933	1028	781	737	552	449	291	216	13278
1	New South Wales	15800	Narrandera (A)	390	434	389	320	308	264	291	311	333	356	388	473	401	374	332	216	171	180	5931
1	New South Wales	15850	Narromine (A)	497	493	466	400	333	339	362	343	343	400	385	478	415	385	336	231	187	185	6578
1	New South Wales	15900	Newcastle (C)	9643	9473	8603	9366	14869	13926	12158	10574	10127	10456	9798	9918	8631	7231	5912	4309	3315	4049	162358
1	New South Wales	15950	North Sydney (A)	4112	2992	2213	2075	3806	8546	9419	7421	5562	4758	3994	4042	3701	3379	2858	1868	1078	1208	73032
1	New South Wales	15990	Northern Beaches (A)	16610	18597	17254	15553	14407	15556	17545	19052	20667	20754	18319	16439	13795	12364	11116	8069	5616	6953	268666
1	New South Wales	16100	Oberon (A)	312	323	310	383	325	279	260	273	271	377	384	352	372	420	343	178	128	92	5382
1	New South Wales	16150	Orange (C)	3139	3029	2740	2717	2406	2865	2911	2598	2559	2658	2408	2445	2186	1991	1697	1236	972	911	41468
1	New South Wales	16200	Parkes (A)	972	1127	1003	1015	883	788	817	805	780	905	972	1015	967	814	684	514	413	432	14906
1	New South Wales	16260	Parramatta (C)	18095	15406	11779	12000	16293	23381	27186	22301	16714	14448	13177	12556	10941	8927	7101	5164	3789	4018	243276
1	New South Wales	16350	Penrith (C)	15396	14848	13334	13410	15216	16766	16383	14633	13797	13243	11947	12119	10323	8872	6167	3901	2433	2255	205043
1	New South Wales	16380	Port Macquarie-Hastings (A)	3989	4926	4995	4814	3311	3740	3593	3925	4449	5094	5070	5805	5608	6106	5738	4194	2982	3065	81404
1	New South Wales	16400	Port Stephens (A)	4022	4564	4512	4240	3762	3681	3589	3688	4268	4550	4769	4972	4874	4985	4584	3053	1904	1719	71736
1	New South Wales	16490	Queanbeyan-Palerang Regional (A)	3957	3965	3674	3714	3506	4067	4262	3919	4277	4742	4500	3967	3214	2614	1845	1199	709	640	58771
1	New South Wales	16550	Randwick (C)	8193	7626	6485	8633	17176	16422	13744	11964	10022	9360	8332	7582	6495	5721	4848	3584	2652	3157	151996
1	New South Wales	16610	Richmond Valley (A)	1479	1567	1506	1568	1214	1106	1043	1069	1328	1430	1513	1686	1657	1555	1322	942	682	650	23317
1	New South Wales	16700	Ryde (C)	7761	6979	5704	6290	10882	11972	11708	10102	8210	7639	7245	6686	6029	4974	3806	3020	2420	3070	124497
1	New South Wales	16900	Shellharbour (C)	4517	4994	4642	4909	4665	4192	4519	4260	4502	4722	4624	4689	4038	3684	2976	2211	1459	1391	70994
1	New South Wales	16950	Shoalhaven (C)	5498	5930	5827	5582	4978	5116	5083	5041	5406	6058	6371	7571	7821	8151	7133	4895	3369	3182	103012
1	New South Wales	17000	Singleton (A)	1611	1783	1675	1652	1460	1546	1528	1445	1609	1710	1638	1558	1266	1039	784	494	342	342	23482
1	New South Wales	17040	Snowy Monaro Regional (A)	1021	1269	1300	1167	1170	1248	1196	1148	1334	1545	1445	1608	1367	1245	1012	684	466	430	20655
1	New South Wales	17080	Snowy Valleys (A)	846	968	935	793	637	705	840	773	864	929	982	1090	1041	996	758	602	389	404	14552
1	New South Wales	17100	Strathfield (A)	2535	2168	1947	2520	4446	5678	4776	3186	2492	2387	2400	2268	1926	1445	1154	910	754	811	43803
1	New South Wales	17150	Sutherland Shire (A)	14210	14948	14383	13682	13859	14326	14315	14783	16032	16173	14874	15005	13046	11076	9460	6502	4894	5978	227546
1	New South Wales	17200	Sydney (C)	8202	4664	3328	8214	33849	43095	34464	21834	14780	12499	10650	9725	8285	6887	5019	3212	2165	2054	232926
1	New South Wales	17310	Tamworth Regional (A)	4082	4337	4276	4083	3438	4028	3819	3525	3534	3802	3769	3933	3728	3325	2819	2147	1435	1491	61571
1	New South Wales	17350	Temora (A)	381	427	407	379	288	299	298	290	316	386	430	457	415	420	368	274	196	205	6236
1	New South Wales	17400	Tenterfield (A)	299	369	372	378	200	227	214	289	366	393	446	598	677	646	504	323	197	158	6656
1	New South Wales	17420	The Hills Shire (A)	10436	12969	12395	11956	11260	8866	9543	12079	12885	12690	10944	10358	9030	8013	6207	3846	2351	2019	167847
1	New South Wales	17550	Tweed (A)	4986	5828	5480	5288	4347	4159	4744	5023	5548	6139	6066	7033	6854	6534	5617	4310	3331	3570	94857
1	New South Wales	17620	Upper Hunter Shire (A)	880	1020	1070	845	712	819	902	806	917	939	917	993	864	792	621	465	362	341	14265
1	New South Wales	17640	Upper Lachlan Shire (A)	479	478	472	464	315	327	318	370	450	557	635	635	590	598	449	356	234	182	7909
1	New South Wales	17650	Uralla (A)	315	424	466	383	226	245	271	305	362	438									

1	New South Wales	18200	Wentworth (A)	452	450	460	405	296	354	350	354	404	455	494	529	536	475	376	281	146	155	6972
1	New South Wales	12390	Western Plains Regional (A)	3785	3872	3453	3186	3360	3774	3619	2975	3039	3196	3196	3347	2868	2540	2084	1640	1023	1133	52090
1	New South Wales	18250	Willoughby (C)	5267	5572	4635	4291	4943	5838	6673	6867	6266	5662	4844	4260	3710	3344	2520	1764	1391	1834	79681
1	New South Wales	18350	Wingecarribee (A)	2557	3048	3238	3345	2084	2191	2223	2303	2866	3296	3307	3357	3320	3611	3526	2439	1519	1419	49649
1	New South Wales	18400	Wollondilly (A)	3507	3980	3843	3591	3146	3098	3247	3184	3484	3694	3328	3261	2846	2459	1794	1168	737	635	51002
1	New South Wales	18450	Wollongong (C)	12753	13242	12369	13323	17307	15415	13802	13128	13544	13636	13288	13373	11623	10173	8790	6794	5219	5353	213132
1	New South Wales	18500	Woollahra (A)	3030	3093	2954	2835	3424	5358	5124	4348	3893	3941	3501	3343	2986	2983	2786	1891	1288	1678	58456
1	New South Wales	18710	Yass Valley (A)	1075	1227	1283	1057	808	767	817	973	1232	1380	1205	1202	1043	905	713	470	287	295	16739
1	New South Wales	19399	Unincorporated NSW	74	81	41	13	45	98	75	107	71	67	58	103	77	70	36	41	12	15	1084
2	Victoria	20110	Alpine (S)	553	733	774	683	453	537	532	627	770	898	927	1108	1052	936	797	529	370	360	12639
2	Victoria	20260	Ararat (RC)	602	647	660	598	559	645	634	690	692	824	783	890	874	829	637	515	319	359	11757
2	Victoria	20570	Ballarat (C)	7038	7053	6497	6769	8179	7496	6756	6382	6320	6612	6381	6367	5825	5492	4396	3203	2277	2395	105438
2	Victoria	20660	Banyule (C)	8448	8138	7221	7095	8206	8825	9095	9202	9022	8894	7988	7810	7136	6549	5414	3926	2832	3324	129125
2	Victoria	20740	Bass Coast (S)	1879	2065	1889	1741	1243	1518	1693	1676	1823	2103	2172	2554	2767	2910	2497	1647	1060	1153	34390
2	Victoria	20830	Baw Baw (S)	3294	3539	3167	3143	2789	2866	2965	2794	2824	3303	3281	3548	3272	3153	2631	1883	1158	1077	50687
2	Victoria	20910	Bayside (C)	5461	6940	7417	6607	5733	4591	4721	5683	7332	8777	7836	7389	6165	5503	4796	3201	2399	3723	104274
2	Victoria	21010	Benalla (RC)	728	736	788	806	664	647	649	625	698	861	971	1131	1103	1109	855	667	438	499	13975
2	Victoria	21110	Boroondara (C)	8364	10591	11675	12901	15017	14273	11553	10524	11286	12937	12163	10933	9236	8129	6743	4816	3595	4904	179640
2	Victoria	21180	Brimbank (C)	14196	12595	11690	12534	16806	18034	16918	14385	13078	13379	12548	12168	10921	9476	7122	4767	3413	2979	207009
2	Victoria	21270	Buloke (S)	276	348	393	370	193	268	223	248	302	394	463	500	518	481	366	318	225	320	6206
2	Victoria	21370	Campaspe (S)	2168	2358	2373	2381	1866	1903	1798	1816	2159	2391	2612	2736	2580	2418	2155	1637	1106	1145	37602
2	Victoria	21450	Cardinia (S)	8722	8054	7216	6635	6716	7526	8034	7223	6912	7121	6095	5632	4600	4058	3271	2122	1270	1218	102425
2	Victoria	21610	Casey (C)	26590	25682	22639	21968	23888	23812	26848	25423	22876	22445	19620	17769	14325	11440	8360	5769	3772	3594	326820
2	Victoria	21670	Central Goldfields (S)	626	744	753	735	641	595	516	541	691	814	852	975	1026	1063	975	704	473	424	13148
2	Victoria	21750	Colac-Otway (S)	1258	1347	1274	1241	1124	1195	1142	1136	1215	1385	1404	1556	1588	1423	1125	862	576	581	21432
2	Victoria	21830	Corangamite (S)	896	1048	1002	1060	839	756	686	797	849	1072	1211	1269	1087	1127	897	655	518	443	16212
2	Victoria	21890	Darebin (C)	9694	8404	7268	7196	12978	16172	15854	13034	11419	11092	9059	8136	6630	5382	4654	4232	3619	3922	158745
2	Victoria	22110	East Gippsland (S)	2410	2597	2566	2458	1867	2051	2134	2062	2268	2676	3009	3474	3758	4065	3486	2403	1503	1355	46142
2	Victoria	22170	Frankston (C)	9846	8735	8169	8038	9097	9854	10381	9652	9464	10088	9254	9123	7568	6677	5553	3774	2643	2823	140739
2	Victoria	22250	Gannawarra (S)	555	597	585	653	440	445	498	451	531	650	732	765	816	829	699	610	371	343	10570
2	Victoria	22310	Glen Eira (C)	9489	9591	8834	8253	11303	12521	12319	10781	10537	10622	9128	8520	7267	6458	4907	3577	3022	4310	151439
2	Victoria	22410	Glenelg (S)	1018	1025	1176	1231	971	837	910	904	1161	1310	1561	1634	1533	1446	1074	823	527	554	19695
2	Victoria	22490	Golden Plains (S)	1524	1772	1848	1585	1101	1011	1297	1441	1676	1835	1563	1538	1419	1234	834	445	255	196	22574
2	Victoria	22620	Greater Bendigo (C)	7485	7707	7114	7440	8043	7689	7225	6644	6726	7166	6950	7438	6671	6143	4848	3627	2531	2664	114111
2	Victoria	22670	Greater Dandenong (C)	11630	9493	8622	9545	13555	14984	14955	12016	10102	9731	9175	8627	7962	7004	5688	4203	3114	3108	163514
2	Victoria	22750	Greater Geelong (C)	15642	15298	14319	15067	17399	16860	16179	14852	15414	15786	15086	15215	14280	13305	11046	7849	5740	6414	245751
2	Victoria	22830	Greater Shepparton (C)	4411	4561	4269	4459	3858	4195	4119	3858	3993	4291	4200	4192	3791	3526	2767	2084	1457	1534	65565
2	Victoria	22910	Hepburn (S)	713	903	880	728	562	575	661	758	939	1169	1124	1402	1381	1330	1007	625	400	472	15629
2	Victoria	22980	Hindmarsh (S)	293	288	313	341	236	253	268	248	278	362	392	471	450	413	356	259	199	298	5718
2	Victoria	23110	Hobsons Bay (C)	6668	6058	5085	4791	5775	6882	7602	7272	6910	6901	6275	6018	4926	4126	3196	2481	1962	2150	95078
2	Victoria	23190	Horsham (RC)	1293	1338	1245	1232	1135	1263	1162	1040	1128	1215	1294	1378	1258	1099	877	732	558	642	19889
2	Victoria	23270	Hume (C)	17417	16120	14631	14634	16555	17775	17802	15629	13912	14244	13292	11692	9672	7755	5867	3841	2474	1948	215260
2	Victoria	23350	Indigo (S)	838	1007	1132	981	641	614	733	874	1063	1244	1241	1359	1295	1191	900	547	352	323	16335
2	Victoria	23430	Kingston (C) (Vic.)	9943	9831	8908	8723	10026	10601	11414	11520	11740	12188	10559	9791	8692	7741	6454	4936	3720	4269	161056
2	Victoria	23670	Knox (C)	9857	9710	9195	10296	11377	10967	11264	11029	10677	11415	11033	10825	9474	8176	6082	4398	2974	3093	161842
2	Victoria	23810	Latrobe (C) (Vic.)	4691	4619	4469	4398	5076	5094	4697	4140	4230	4663	4958	5325	4820	4351	3358	2539	1696	1797	74921
2	Victoria	23940	Loddon (S)	352	402	450	444	240	235	302	305	375	486	571	697	640	649	496	339	253	271	7507
2	Victoria	24130	Macedon Ranges (S)	3184	3600	3459	3097	2376	1981	2317	3010	3576	3907	3533	3397	3037	2808	2224	1356	785	783	48430
2	Victoria	24210	Manningham (C)	6346	7074	7045	7896	8231	7656	7094	7346	7799	8785	8393	8059	7042	6537	6083	5240	3835	3801	124262
2	Victoria	24250	Mansfield (S)	448	551	597	541	329	337	407	454	504	553	577	699	710	719	607	362	223	179	8797
2	Victoria	24330	Maribyrnong (C)	6215	4605	3480	3657	8114	10916	10376	8350	6696	5788	4727	4456	3473	2640	1865	1468	1143	1392	89361
2	Victoria	24410	Maroondah (C)	7989	7366	6707	6867	7244	7928	8855	8366	8021	8054	7543	7023	6135	5379	4603	3217	2349	2686	116332
2	Victoria	24600	Melbourne (C)	5190	2915	2244	11558	35522	31489	20822	11443	7037	5938	5181	4925	4367	3615	2736	1607	997	1337	158923
2	Victoria	24650	Melton (C)	12675	12913	11178	9651	10005	11082	12309	12703	11826	10207	8119	7076	6265	5112	3403	2002	1187	931	148644
2	Victoria	24780	Mildura (RC)	3627	3593	3485	3659	3428	3824	3266	3019	3182	3564	3401	3708	3393	3063	2324	1900	1326	1389	55151
2	Victoria	24850	Mitchell (S)	3037	3091	2878	3095	2697	2749	2963	2586	2758	2984	2880	2764	2440	2092	1617	1031	645	603	42910
2	Victoria	24900	Moira (S)	1684	1798	1808	1803	1494	1451	1426	1382	1542	1853	1923	2130	2117	2186	1825	1367	958	908	29655
2	Victoria	24970	Monash (C)	10064	10943	10231	12829	21470	16568	13948	12706	12311	12828	11309	10146	8992	8217	7409	6578	4927	5380	196856
2	Victoria	25060	Moonee Valley (C)	7437	7111	6700	6696	8867	10518	10367	9100	8591	9036	7722	7366	6223	5417	4469	3717	2922	3156	125415
2	Victoria	25150	Moorabool (S)	2213	2421	2266	2119	1907	1865	2002	2229	2205	2532	2337	2262	1988	1823	1475	824	495	485	334

2	Victoria	25990	Pyrenees (S)	361	405	430	353	252	258	357	361	425	522	540	618	706	610	538	283	175	165	7359
2	Victoria	26080	Queenscliffe (B)	100	118	117	146	95	56	97	98	129	153	182	193	288	324	300	222	159	183	2960
2	Victoria	26170	South Gippsland (S)	1670	1828	1868	1684	1209	1236	1454	1432	1635	1962	2003	2253	2238	2307	1782	1202	778	783	29324
2	Victoria	26260	Southern Grampians (S)	882	928	1019	1041	824	716	806	770	890	1065	1114	1191	1188	1089	904	631	474	593	16125
2	Victoria	26350	Stonnington (C)	4835	4707	4544	5042	10896	15364	12603	8474	6687	6872	6105	5771	5061	4811	4012	3124	2271	2558	113737
2	Victoria	26430	Strathbogie (S)	486	546	574	509	400	426	462	489	523	618	713	863	970	922	735	530	361	358	10485
2	Victoria	26490	Surf Coast (S)	2010	2231	2210	1773	1378	1390	1873	2085	2319	2345	2026	2205	2083	1941	1456	894	569	562	31350
2	Victoria	26610	Swan Hill (RC)	1427	1410	1268	1310	1230	1365	1295	1161	1155	1290	1327	1428	1339	1159	877	721	547	541	20850
2	Victoria	26670	Towong (S)	317	315	360	349	220	238	233	272	302	402	457	520	525	472	422	266	168	202	6040
2	Victoria	26700	Wangaratta (RC)	1607	1863	1854	1782	1357	1379	1434	1518	1761	1941	1915	2101	1988	1840	1538	1160	833	986	28857
2	Victoria	26730	Warrnambool (C)	2059	2194	2093	2258	2339	2437	2073	1950	2008	2240	2190	2250	2053	1872	1538	1150	844	1023	34571
2	Victoria	26810	Wellington (S)	2605	2710	2639	2613	2335	2465	2625	2498	2507	2805	2893	3244	3162	2990	2190	1533	991	1002	43807
2	Victoria	26890	West Wimmera (S)	231	233	233	223	152	167	176	180	186	266	308	320	279	267	231	191	130	122	3895
2	Victoria	26980	Whitehorse (C)	9601	9989	9672	10960	15251	13617	12219	11192	11459	12097	10213	9699	8351	7438	6511	5426	4445	5093	173233
2	Victoria	27070	Whittlesea (C)	18029	15499	13074	12312	15471	17743	19878	17486	14690	13636	12262	11174	9611	8400	6301	4470	3226	2454	215716
2	Victoria	27170	Wodonga (C)	2986	2906	2654	2750	2865	3001	2904	2488	2470	2603	2462	2473	2265	1968	1493	1056	701	774	40819
2	Victoria	27260	Wyndham (C)	24039	20748	15710	13930	15340	19468	26093	23285	17642	14896	12380	10714	8815	6904	4824	2993	1861	1458	241100
2	Victoria	27350	Yarra (C)	4507	3447	2801	2881	8099	16025	13892	8788	6354	5620	4983	4560	4029	3322	2564	1751	1263	1095	95981
2	Victoria	27450	Yarra Ranges (S)	9880	10357	10069	10127	9788	9859	9896	9746	10589	11544	10801	10592	9467	8329	6607	4166	2530	2544	156891
2	Victoria	27630	Yarriambiack (S)	314	400	381	373	275	311	274	265	319	390	490	566	553	474	431	322	231	315	6684
2	Victoria	29399	Unincorporated Vic	28	54	58	31	99	131	92	63	58	63	35	36	55	34	34	18	7	3	899
3	Queensland	30250	Aurukun (S)	127	135	111	90	136	99	105	98	96	94	87	73	37	41	11	3	0	0	1343
3	Queensland	30300	Balonne (S)	301	351	295	257	214	260	276	244	290	333	294	304	280	252	168	110	81	64	4374
3	Queensland	30370	Banana (S)	1038	1145	1027	820	786	940	1036	1000	942	946	990	1038	772	634	512	402	248	213	14489
3	Queensland	30410	Barcaldine (R)	203	219	170	128	140	186	174	168	167	230	202	189	180	155	137	108	58	55	2869
3	Queensland	30450	Barcoo (S)	13	12	12	8	18	17	12	23	12	21	32	24	23	19	15	3	2	1	267
3	Queensland	30760	Blackall-Tambo (R)	128	139	91	77	72	103	114	94	106	108	126	164	149	131	109	78	45	42	1876
3	Queensland	30900	Boulia (S)	22	28	33	14	30	42	41	17	35	28	25	36	28	17	17	5	5	1	424
3	Queensland	31000	Brisbane (C)	74515	72730	67200	73024	109164	112428	104341	89868	84482	82307	71508	65247	54463	46468	36386	25669	18154	21368	1209322
3	Queensland	31750	Bulloo (S)	16	23	21	11	23	20	18	30	17	19	26	50	26	15	14	7	3	4	343
3	Queensland	31820	Bundaberg (R)	5027	5866	6047	5811	4823	5082	4799	4697	5235	5888	6258	6726	6595	6675	5900	4202	2670	2410	94711
3	Queensland	31900	Burdekin (S)	901	1048	1098	1067	944	939	860	875	1040	1137	1198	1229	1216	1129	934	669	482	469	17235
3	Queensland	31950	Burke (S)	18	24	20	15	30	32	19	32	19	27	20	30	33	16	7	1	2	0	345
3	Queensland	32080	Cairns (R)	10911	11634	11218	10232	9800	11434	11755	11304	11878	12228	11193	10556	9027	7624	5573	3367	2132	1948	163814
3	Queensland	32250	Carpentaria (S)	144	146	142	78	133	143	144	127	113	125	174	153	113	105	82	43	27	2	1994
3	Queensland	32260	Cassowary Coast (R)	1788	1886	1869	1664	1517	1722	1687	1494	1656	1949	2087	2353	2178	1852	1434	1100	678	671	29585
3	Queensland	32270	Central Highlands (R) (Qld)	2589	2519	2036	1594	1687	2170	2576	2231	2000	2017	1902	1801	1267	861	629	401	191	139	28610
3	Queensland	32310	Charters Towers (R)	678	864	1028	918	598	623	577	672	727	812	697	791	766	733	605	404	276	199	11968
3	Queensland	32330	Cherbourg (S)	195	152	124	154	118	110	61	60	68	74	53	55	30	23	12	11	3	9	1312
3	Queensland	32450	Cloncurry (S)	277	218	172	169	186	260	308	250	212	208	184	244	179	108	92	31	15	20	3133
3	Queensland	32500	Cook (S)	252	285	292	177	253	341	248	240	275	254	326	340	340	325	212	101	40	44	4345
3	Queensland	32600	Croydon (S)	21	30	14	1	17	19	23	19	17	25	24	26	17	10	10	9	4	6	292
3	Queensland	32750	Diamantina (S)	17	18	7	15	45	30	30	15	17	14	22	18	17	13	4	0	4	1	287
3	Queensland	32770	Doomadgee (S)	198	220	184	128	110	142	113	92	83	56	48	57	30	16	8	4	2	3	1494
3	Queensland	32810	Douglas (S)	673	700	666	566	579	828	803	766	830	896	927	1035	895	782	601	374	200	145	12266
3	Queensland	33100	Etheridge (S)	60	62	40	14	29	47	62	30	44	55	62	61	79	55	55	38	11	3	807
3	Queensland	33200	Flinders (S) (Qld)	122	88	65	57	108	115	79	71	91	103	114	111	97	106	77	61	22	32	1519
3	Queensland	33220	Fraser Coast (R)	5228	6131	6445	5783	4458	4504	4687	5057	5751	6395	6533	7709	8037	8771	7760	5125	3117	2560	104051
3	Queensland	33360	Gladstone (R)	4689	5058	4620	4034	3602	4204	4475	4199	4572	4735	4474	4153	3308	2583	1793	1133	657	525	62814
3	Queensland	33430	Gold Coast (C)	35918	37170	35331	36157	41559	42990	41575	39544	40215	41310	37233	35601	31494	30024	25065	17014	11025	12131	591356
3	Queensland	33610	Goondiwindi (R)	767	813	764	639	547	654	657	638	616	737	664	766	640	587	474	390	219	198	10770
3	Queensland	33620	Gympie (R)	2843	3257	3365	3032	2203	2326	2419	2524	2785	3352	3541	4021	3927	3781	3304	2009	1248	1117	51054
3	Queensland	33800	Hinchinbrook (S)	538	547	664	663	454	453	431	450	579	621	831	895	839	808	662	568	444	432	10879
3	Queensland	33830	Hope Vale (S)	130	93	83	100	91	107	65	64	66	64	50	38	32	18	19	13	7	6	1046
3	Queensland	33960	Ipswich (C)	17471	17067	14763	14131	15120	16378	16695	14382	13448	13217	12220	11057	8914	7405	5623	3896	2504	2258	206549
3	Queensland	33980	Isaac (R)	2028	1930	1405	1034	1189	1946	2141	1811	1668	1480	1338	1181	841	516	342	186	85	64	21185
3	Queensland	34420	Kowanyama (S)	97	94	80	91	74	72	82	57	73	73	54	48	46	21	7	0	0	3	972
3	Queensland	34530	Livingstone (S)	2103	2430	2585	2425	1907	1922	2053	2234	2330	2604	2728	2814	2532	2249	1697	1196	766	715	37290
3	Queensland	34570	Lockhart River (S)	86	62	82	54	81	72	54	41	44	44	34	29	30	18	16	8	2	3	760
3	Queensland	34580	Lockyer Valley (R)	2460	2742	2729	2810	2836	2700	2442	2261	2456	2741	2770	2542	2289	2244	1797	1141	680	589	40229
3	Queensland	34590	Logan (C)	24945	25271	23075	22530	23051	23193	23149	21752	21255	21164	19171	18264	15664	14146	10621	6322	3698	3312	320583
3	Queensland	34710	Longreach (R)	228	233	223	234	238	231	225	204	197	219	300	254	241	214	132	87	81	57	3598
3	Queensland	34770	Mackay (R)	8024	8355	8070	7425	6797	7670	8209	7555	7738	8437	8324	8092	6544	5152	3982	2701	1938	1605	116618
3	Queensland	34800	McKinlay (S)																			

3	Queensland	35300	Mount Isa (C)	1824	1474	1311	1148	1393	1958	1724	1371	1233	1329	1212	1085	757	536	414	218	134	71	19192
3	Queensland	35600	Murweh (S)	342	295	278	225	262	316	278	227	261	248	311	333	271	213	153	129	79	84	4305
3	Queensland	35670	Napranum (S)	137	103	89	80	112	84	57	70	45	58	63	54	32	13	12	4	5	1	1019
3	Queensland	35740	Noosa (S)	2286	3061	3446	3111	2073	2088	2347	2738	3472	4009	4139	4416	4295	4325	3588	2406	1427	1427	54654
3	Queensland	35760	North Burnett (R)	533	645	692	602	497	554	561	512	574	741	692	759	796	769	651	491	275	321	10665
3	Queensland	35780	Northern Peninsula Area (R)	417	406	295	232	284	281	165	160	157	147	138	122	86	56	39	6	4	7	3002
3	Queensland	35790	Palm Island (S)	334	297	210	233	233	199	177	150	144	168	169	126	92	47	28	4	1	1	2613
3	Queensland	35800	Paroo (S)	127	114	95	59	87	104	106	87	73	97	116	160	125	93	101	53	32	20	1649
3	Queensland	36070	Pormpuraaw (S)	89	84	73	50	69	49	50	60	60	73	54	42	26	27	12	1	0	0	819
3	Queensland	36150	Quilpie (S)	68	75	42	33	42	60	50	36	48	61	75	69	66	35	30	17	7	5	819
3	Queensland	36250	Redland (C)	8799	10146	10377	10407	9114	8344	8939	8923	10162	10997	10671	10896	9540	8856	7089	4823	3162	3372	154617
3	Queensland	36300	Richmond (S)	68	62	31	28	44	87	61	44	29	49	59	69	59	38	31	20	17	6	802
3	Queensland	36370	Rockhampton (R)	5741	5842	5541	5642	5680	5907	5689	4984	4644	5210	5016	5098	4290	3602	2884	2237	1630	1569	81206
3	Queensland	36510	Scenic Rim (R)	2144	2788	3086	2615	1970	1832	1961	2254	2694	3108	3010	3069	2791	2816	2297	1526	928	864	41753
3	Queensland	36580	Somerset (R)	1627	1857	1817	1573	1269	1208	1366	1383	1538	1696	1677	1955	1776	1750	1391	872	421	357	25533
3	Queensland	36630	South Burnett (R)	1868	2123	2222	1914	1620	1623	1470	1585	1894	2078	2188	2228	2330	2524	2054	1357	778	719	32575
3	Queensland	36660	Southern Downs (R)	2074	2294	2367	2256	1681	1740	1608	1732	1904	2199	2350	2599	2597	2590	2149	1482	1013	935	35570
3	Queensland	36720	Sunshine Coast (R)	17046	20179	20087	19132	16951	16718	17743	18192	20342	22053	20733	20948	19099	18841	16063	11383	7745	7956	311211
3	Queensland	36820	Tablelands (R)	1353	1620	1648	1525	1070	1134	1122	1139	1333	1650	1776	2001	1980	1915	1601	1125	691	655	25338
3	Queensland	36910	Toowoomba (R)	10936	11701	11385	11086	10798	11005	10415	9449	9896	10709	9946	10338	9382	8602	7453	5233	3802	3909	166045
3	Queensland	36950	Torres (S)	301	378	339	313	314	341	295	274	232	217	202	233	156	99	60	30	15	10	3809
3	Queensland	36960	Torres Strait Island (R)	556	655	441	329	477	461	324	304	245	224	209	201	194	120	55	49	8	9	4861
3	Queensland	37010	Townsville (C)	13241	13390	12521	13542	17003	15302	14189	12590	12598	12885	11712	11543	9478	8081	6064	4176	2517	2156	192988
3	Queensland	37300	Weipa (T)	417	363	337	237	217	365	368	365	356	343	306	216	150	73	31	4	7	2	4157
3	Queensland	37310	Western Downs (R)	2429	2811	2498	2246	1957	2206	2168	2008	2250	2302	2263	2097	1862	1743	1360	958	665	615	34438
3	Queensland	37340	Whitsunday (R)	2046	2297	2016	1718	2217	2876	2665	2258	2308	2382	2269	2429	2265	1924	1367	850	505	392	34784
3	Queensland	37400	Winton (S)	72	52	69	56	54	66	76	67	51	86	83	79	97	68	74	44	28	26	1148
3	Queensland	37550	Woorabinda (S)	115	117	107	94	96	92	59	51	52	57	52	39	27	23	7	7	2	1	998
3	Queensland	37570	Wujal Wujal (S)	35	30	8	16	32	31	20	15	24	22	15	15	17	7	5	2	0	4	298
3	Queensland	37600	Yarrabah (S)	320	330	341	281	233	220	196	147	138	153	145	114	83	42	30	23	4	0	2800
4	South Australia	40070	Adelaide (C)	562	451	352	1926	5096	3284	2280	1475	1067	1084	1194	1173	1096	1101	832	513	309	398	24193
4	South Australia	40120	Adelaide Hills (DC)	2059	2614	2821	2828	2059	1509	1720	2099	2702	3239	3011	3111	2856	2601	1901	1141	673	708	39652
4	South Australia	40220	Alexandrina (DC)	1210	1464	1521	1410	1071	1118	1113	1182	1497	1688	1705	2018	2126	2357	2087	1477	890	858	26792
4	South Australia	40250	Anangu Pitjantjatjara (AC)	228	188	207	188	298	259	225	190	150	171	123	86	87	59	31	15	9	9	2523
4	South Australia	40310	Barossa (DC)	1317	1659	1675	1613	1118	1068	1352	1425	1590	1797	1626	1787	1696	1522	1226	823	591	597	24482
4	South Australia	40430	Barunga West (DC)	119	122	124	116	63	96	97	89	128	168	172	243	218	252	212	125	94	130	2568
4	South Australia	40520	Berri and Barmera (DC)	567	673	702	712	554	519	562	555	592	726	725	835	792	741	524	401	336	325	10841
4	South Australia	40700	Burnside (C)	2115	2676	3042	3324	2834	2291	1994	2510	2950	3266	2963	2988	2777	2718	2415	1698	1226	1704	45491
4	South Australia	40910	Campbelltown (C) (SA)	2863	2994	2711	3045	3386	3338	3358	3274	3188	3595	3375	3091	2568	2470	2391	2173	1646	1699	51165
4	South Australia	41010	Ceduna (DC)	272	249	223	223	210	247	224	205	190	231	215	251	250	197	153	111	32	66	3549
4	South Australia	41060	Charles Sturt (C)	6433	6166	5750	6328	8180	8566	8191	7359	7256	8143	7814	7496	6621	6076	4982	3807	3152	3689	116009
4	South Australia	41140	Clare and Gilbert Valleys (DC)	480	589	599	501	373	494	505	459	458	619	675	741	757	663	574	364	218	248	9317
4	South Australia	41190	Cleve (DC)	119	121	113	106	72	91	118	95	103	116	141	141	132	104	94	43	43	68	1820
4	South Australia	41330	Coober Pedy (DC)	131	115	82	67	79	150	130	86	99	106	145	123	136	117	141	81	39	10	1837
4	South Australia	41560	Copper Coast (DC)	724	813	816	779	652	690	676	675	623	877	966	1134	1186	1266	1084	773	481	437	14652
4	South Australia	41750	Elliston (DC)	64	79	77	34	32	48	57	54	59	72	87	116	108	60	47	27	13	20	1054
4	South Australia	41830	Flinders Ranges (DC)	101	87	89	79	67	104	59	90	77	117	125	141	137	155	125	62	42	32	1689
4	South Australia	41960	Franklin Harbour (DC)	84	79	74	46	57	68	57	53	63	88	85	95	119	119	107	60	22	46	1322
4	South Australia	42030	Gawler (T)	1405	1454	1402	1512	1667	1463	1493	1322	1256	1560	1561	1608	1366	1215	1091	931	690	706	23702
4	South Australia	42110	Goyder (DC)	217	229	274	245	146	205	183	189	248	291	303	388	380	311	249	176	124	82	4240
4	South Australia	42250	Grant (DC)	430	549	608	541	387	378	441	499	585	735	706	645	602	546	380	225	112	114	8483
4	South Australia	42600	Holdfast Bay (C)	1567	1747	1642	1874	2325	2253	2102	2152	2152	2400	2475	2779	2561	2426	2044	1357	1130	1685	36671
4	South Australia	42750	Kangaroo Island (DC)	259	300	254	251	181	180	289	243	257	319	336	436	441	399	311	193	114	114	4877
4	South Australia	43080	Karoonda East Murray (DC)	55	66	86	61	45	46	39	35	74	67	89	79	82	96	78	41	34	53	1126
4	South Australia	43220	Kimba (DC)	95	94	75	36	46	64	76	66	54	52	74	72	59	61	41	43	30	36	1074
4	South Australia	43360	Kingston (DC) (SA)	139	114	130	106	95	138	109	114	132	125	130	178	220	223	161	120	104	68	2406
4	South Australia	43650	Light (RegC)	901	1181	1176	1144	890	742	846	914	1046	1169	1181	1134	928	716	575	323	185	168	15219
4	South Australia	43710	Lower Eyre Peninsula (DC)	337	400	388	382	211	283	311	381	379	461	417	463	395	345	267	144	95	62	5721
4	South Australia	43790	Loxton Waikerie (DC)	666	693	752	765	511	557	573	546	656	819	847	840	881	843	672	458	319	347	11745
4	South Australia	43920	Mallala (DC)	507	612	623	620	500	458	504	486	605	779	785	725	552	487	350	198	109	83	8983
4	South Australia	44000	Maralinga Tjarutja (AC)	0	0	0	5	13	5	1	0	16	6	0	14	0	1	0	0	0	0	61
4	South Australia	44060	Marion (C)	5515	5143	4489	4987	6781	6984	7036	6321	5715	5658	5636	5804	5536	4697	3578	2644	2076	2791	91391
4	South Australia	44210	Mid Murray (DC)	392	407	425	457	384	363	408	382	482	608	754	764	800	826	634	402	206	190	8884
4	South Australia	44340	Mitcham (C)	3664	4140	4159	4430	4508	3559	3769	4061	4427	4736	4366	4373	3791	3623	3112	2282	1599	2235	66834
4	South Australia	44550</																				

4	South Australia	45890	Port Adelaide Enfield (C)	8060	6972	6254	6801	8595	10198	11106	9203	8158	8186	7731	7847	6582	5726	4482	3221	2540	3156	124818
4	South Australia	46090	Port Augusta (C)	929	983	910	784	890	1096	963	801	842	932	972	1012	861	761	619	404	272	236	14267
4	South Australia	46300	Port Lincoln (C)	981	993	909	927	805	915	960	791	836	949	909	1019	870	764	671	532	358	403	14592
4	South Australia	46450	Port Pirie City and Dists (M)	985	1085	1176	1218	996	971	892	881	980	1201	1230	1259	1087	1079	981	718	486	493	17718
4	South Australia	46510	Prospect (C)	1278	1253	1115	1027	1707	1848	1734	1435	1372	1477	1353	1428	1231	961	663	455	357	472	21166
4	South Australia	46670	Renmark Paringa (DC)	547	539	608	608	528	611	586	529	581	664	623	700	663	685	494	356	251	277	9850
4	South Australia	46860	Robe (DC)	59	68	75	60	79	70	77	63	77	91	122	113	117	94	99	79	40	39	1422
4	South Australia	46970	Roxby Downs (M)	421	363	262	160	271	447	496	372	280	279	244	230	112	45	15	0	9	4	4010
4	South Australia	47140	Salisbury (C)	9965	9617	8700	8747	10615	10640	11318	9893	8948	9137	8703	8272	7219	6363	5047	3657	2471	2172	141484
4	South Australia	47290	Southern Mallee (DC)	98	117	145	98	73	105	137	121	130	117	163	163	134	156	107	75	61	70	2070
4	South Australia	47490	Streaky Bay (DC)	158	174	135	99	69	114	124	108	133	146	127	187	208	158	87	72	33	49	2181
4	South Australia	47630	Tatiara (DC)	387	462	436	448	365	356	379	405	407	513	483	447	433	393	297	214	150	198	6773
4	South Australia	47700	Tea Tree Gully (C)	5707	6113	5990	6160	6180	5835	6520	6459	6401	6997	6605	6514	5951	5672	4765	3280	2158	2098	99405
4	South Australia	47800	The Coorong (DC)	336	334	352	305	226	264	274	293	287	301	432	436	411	388	350	240	136	114	5479
4	South Australia	47910	Tumby Bay (DC)	157	157	153	113	93	114	124	119	135	186	178	208	228	205	200	137	83	98	2688
4	South Australia	47980	Unley (C)	1887	2237	2185	2263	2816	2917	2564	2471	2600	2577	2477	2374	2319	2196	1612	1192	886	1510	39083
4	South Australia	48050	Victor Harbor (C)	635	696	691	701	513	498	534	560	681	761	801	998	1165	1625	1580	1076	792	806	15113
4	South Australia	48130	Wakefield (DC)	491	466	450	418	334	332	380	348	406	459	478	477	510	445	348	216	176	185	6919
4	South Australia	48260	Walkerville (M)	330	428	436	511	607	478	403	421	441	539	515	535	519	469	402	320	233	272	7859
4	South Australia	48340	Wattle Range (DC)	691	734	774	721	543	538	551	649	707	845	893	967	917	843	629	415	289	320	12026
4	South Australia	48410	West Torrens (C)	3254	2945	2598	3133	5027	5436	5179	4203	3693	3867	3531	3389	2834	2544	2242	1912	1664	2099	59550
4	South Australia	48540	Whyalla (C)	1361	1479	1449	1370	1256	1444	1403	1166	1354	1607	1615	1530	1196	1040	975	811	486	465	22007
4	South Australia	48640	Wudinna (DC)	83	115	84	65	62	64	80	77	75	81	79	92	104	93	43	34	23	38	1292
4	South Australia	48750	Yankalilla (DC)	232	274	291	216	203	170	258	212	272	321	347	494	573	538	439	276	143	142	5401
4	South Australia	48830	Yorke Peninsula (DC)	493	571	549	511	353	354	460	451	490	603	771	1005	1060	1102	1016	646	408	460	11303
4	South Australia	49399	Unincorporated SA	168	158	170	112	163	276	288	256	251	328	300	344	270	185	128	59	39	27	3522
5	Western Australia	50080	Albany (C)	2105	2317	2577	2572	1930	1993	2102	1980	2268	2525	2435	2701	2445	2329	1859	1406	985	1032	37561
5	Western Australia	50210	Armadale (C)	7689	6372	5156	4904	5754	6970	7878	6694	5405	5189	4797	4523	3924	3446	2453	1626	1007	911	84698
5	Western Australia	50250	Ashburton (S)	715	682	422	229	457	1514	1927	1692	1435	1293	1142	930	532	188	63	36	15	5	13277
5	Western Australia	50280	Augusta-Margaret River (S)	1106	1183	1039	792	512	801	1102	1250	1209	1124	967	1023	963	783	545	373	226	244	15242
5	Western Australia	50350	Bassendean (T)	1057	955	816	803	845	1103	1289	1207	1110	1103	1014	1002	838	769	585	453	318	353	15620
5	Western Australia	50420	Bayswater (C)	4195	3589	3172	3209	4654	6146	6560	5268	4593	4507	4121	4102	3710	3274	2600	1936	1398	1498	68532
5	Western Australia	50490	Belmont (C)	2700	2160	1726	1759	3499	4707	4438	3373	2674	2424	2238	2304	1926	1627	1257	1062	807	838	41519
5	Western Australia	50560	Beverley (S)	75	87	115	70	41	68	78	99	88	117	114	151	167	155	133	99	54	35	1746
5	Western Australia	50630	Boddington (S)	148	135	120	62	66	93	149	155	130	131	157	124	133	96	68	49	28	6	1850
5	Western Australia	50770	Boyup Brook (S)	99	131	106	63	29	45	86	104	110	115	138	130	141	148	116	79	50	32	1722
5	Western Australia	50840	Bridgetown-Greenbushes (S)	233	280	362	259	150	151	166	213	285	334	330	407	395	427	315	208	99	94	4708
5	Western Australia	50910	Brookton (S)	91	61	40	38	52	53	47	64	38	82	64	61	60	88	55	37	29	26	986
5	Western Australia	50980	Broome (S)	1437	1446	1234	1000	942	1425	1615	1313	1292	1182	1068	1065	861	518	310	169	71	39	16987
5	Western Australia	51080	Broomehill-Tambellup (S)	102	106	76	52	40	72	73	82	62	68	89	82	80	50	52	37	15	12	1150
5	Western Australia	51120	Bruce Rock (S)	53	75	67	26	38	52	54	52	64	61	58	64	84	78	46	29	28	16	945
5	Western Australia	51190	Bunbury (C)	1989	1894	1772	1798	1897	2161	2114	1994	1937	2140	2108	2269	2028	1840	1482	1037	788	865	32113
5	Western Australia	51260	Busselton (C)	2310	2801	2687	2352	1572	1743	2306	2468	2651	2777	2442	2371	2509	2371	1950	1329	874	862	38375
5	Western Australia	51310	Cambridge (T)	1609	2194	2136	1854	1718	1638	1454	1690	2022	2319	1958	1780	1526	1199	950	751	686	855	28339
5	Western Australia	51330	Canning (C)	5492	5550	5701	6070	8872	8059	7300	6619	5917	6012	5445	5153	4710	4171	3026	2127	1485	1565	93274
5	Western Australia	51400	Capel (S)	1267	1400	1576	1534	880	906	1049	1154	1350	1455	1263	1083	887	787	563	321	165	98	17738
5	Western Australia	51470	Carnamah (S)	39	31	39	16	21	42	24	40	24	37	40	68	49	30	34	12	9	7	562
5	Western Australia	51540	Carnarvon (S)	343	403	390	248	292	399	385	343	343	450	432	351	362	300	207	142	101	51	5542
5	Western Australia	51610	Chapman Valley (S)	77	133	137	74	52	38	87	98	94	123	122	108	95	82	73	48	17	14	1472
5	Western Australia	51680	Chittering (S)	282	399	406	437	248	213	267	332	395	478	477	448	382	324	258	162	75	39	5622
5	Western Australia	51750	Claremont (T)	464	523	716	922	727	669	569	491	604	723	693	603	600	571	540	454	341	440	10650
5	Western Australia	51820	Cockburn (C)	8193	7446	6516	6543	7300	8516	9507	8878	8134	7958	6875	6233	5270	4323	3095	2301	1628	1440	110156
5	Western Australia	51890	Collie (S)	533	591	593	543	505	514	519	480	474	604	581	648	642	594	407	232	177	158	8795
5	Western Australia	51960	Coolgardie (S)	339	259	270	231	207	280	291	263	229	264	272	234	182	148	84	52	25	7	3637
5	Western Australia	52030	Coorow (S)	58	56	44	39	24	54	46	35	59	63	95	103	102	104	74	35	33	11	1035
5	Western Australia	52100	Corrigin (S)	75	91	65	37	65	67	65	59	61	88	56	88	103	90	45	53	31	37	1176
5	Western Australia	52170	Cottesloe (T)	418	498	553	534	454	566	474	489	434	588	586	586	539	471	367	243	147	201	8148
5	Western Australia	52240	Cranbrook (S)	59	93	69	30	40	50	66	83	58	87	69	94	88	79	52	48	19	13	1097
5	Western Australia	52310	Cuballing (S)	29	75	57	34	22	49	54	44	58	64	70	63	62	82	55	33	18	11	880
5	Western Australia	52380	Cue (S)	13	5	4	5	6	19	12	7	10	4	12	20	24	26	7	1	2	0	177
5	Western Australia	52450	Cunderdin (S)	88	96	91	155	72	76	97	91	84	72	80	104	108	76	49	53	36	31	1459
5	Western Australia	52520	Dalwallinu (S)	108	118	85	58	75	107	96	123	77	94	99	108	89	61	48	30	35	21	1432
5	Western Australia	52590	Dandaragan (S)	182	199	164	117	135	206	208	166	181	228	216	273	252	285	223	140	75	47	3297
5	Western Australia	52660	Dardanup (S)	1099	1061	976	961	819	979	944	965	869	956	898	925	782	695	528	393	274	262	14386
5	Western Australia	52730	Denmark (S)	303	379	405	413	130	197	232	321	376	421	456	499	495	520	448				


5	Western Australia	53570	Gingin (S)	264	285	327	255	233	305	246	278	281	333	394	404	437	502	345	233	124	62	5308
5	Western Australia	53640	Gnowangerup (S)	92	84	61	35	56	90	98	63	78	98	79	90	116	78	40	32	9	14	1213
5	Western Australia	53710	Goomalling (S)	61	87	57	41	38	44	65	60	51	89	71	79	80	74	45	40	29	22	1033
5	Western Australia	53780	Gosnells (C)	9339	8865	7837	7911	8781	9369	10535	9761	8388	8090	7134	6485	5843	4998	3741	2644	1700	1501	122922
5	Western Australia	53800	Greater Geraldton (C)	2727	2798	2790	2761	2216	2403	2460	2350	2507	2927	2714	2548	2150	1869	1455	1054	749	618	39096
5	Western Australia	53920	Halls Creek (S)	338	302	299	258	291	347	318	246	205	211	164	155	172	86	64	23	14	10	3503
5	Western Australia	53990	Harvey (S)	1878	2057	2078	1983	1283	1486	1823	1733	1820	1934	1914	1769	1623	1401	1033	713	442	288	27258
5	Western Australia	54060	Irwin (S)	167	220	231	213	104	112	187	157	213	223	276	264	315	319	238	172	105	86	3602
5	Western Australia	54130	Jerramungup (S)	90	95	81	20	50	55	103	81	62	54	96	111	74	61	31	30	21	11	1126
5	Western Australia	54170	Joondalup (C)	9397	10700	10727	10882	10768	8717	9403	10063	11106	12274	11625	11336	10088	8789	6048	3515	2407	2503	160348
5	Western Australia	54200	Kalamunda (C)	3735	4017	3866	4032	3526	3525	3968	3846	3939	4107	3911	3701	3251	3261	2485	1806	1235	1007	59218
5	Western Australia	54280	Kalgoorlie-Boulder (C)	2720	2420	2021	1861	2016	2682	2828	2339	2205	2210	1931	1896	1303	934	515	381	171	146	30579
5	Western Australia	54310	Karratha (C)	2109	1979	1563	1210	1256	2121	2518	2141	1934	1679	1369	1030	623	375	160	81	26	21	22195
5	Western Australia	54340	Katanning (S)	259	329	281	213	245	285	245	238	236	253	332	280	272	187	179	128	94	87	4143
5	Western Australia	54410	Kellerberrin (S)	58	63	99	82	43	64	59	68	57	80	102	92	66	83	60	53	52	40	1221
5	Western Australia	54480	Kent (S)	60	40	36	16	19	22	36	61	44	39	39	30	42	37	21	12	7	2	563
5	Western Australia	54550	Kojonup (S)	157	169	118	48	89	79	144	98	106	146	152	155	138	122	95	70	50	65	2001
5	Western Australia	54620	Kondinin (S)	65	42	57	19	24	56	71	50	64	64	80	79	46	51	37	36	23	16	880
5	Western Australia	54690	Koorda (S)	38	37	24	12	12	10	31	22	24	30	30	36	37	24	23	15	12	3	420
5	Western Australia	54760	Kulin (S)	68	61	41	12	39	42	41	61	42	55	70	51	58	53	25	30	17	11	777
5	Western Australia	54830	Kwinana (C)	3761	3163	2531	2374	3149	3943	4399	3459	2937	2690	2245	1876	1585	1298	957	729	441	329	41866
5	Western Australia	54900	Lake Grace (S)	124	114	81	35	42	64	100	77	101	94	83	103	94	69	48	32	16	14	1291
5	Western Australia	54970	Laverton (S)	50	53	52	25	79	140	161	108	80	111	108	114	63	37	12	15	9	0	1217
5	Western Australia	55040	Leonora (S)	124	94	69	39	79	188	180	141	114	116	120	84	67	57	14	15	1	6	1508
5	Western Australia	55110	Mandurah (C)	5057	5386	5078	5016	4733	4624	4891	4595	4880	5328	5338	5297	5157	5378	5016	3782	2466	2192	84214
5	Western Australia	55180	Manjimup (S)	526	555	673	645	406	447	394	475	537	671	711	746	651	575	476	337	225	206	9256
5	Western Australia	55250	Meekatharra (S)	73	57	63	62	61	114	118	83	72	68	66	76	59	45	23	14	3	1	1058
5	Western Australia	55320	Melville (C)	5353	6035	6246	6566	7267	6278	5971	6014	6592	7066	6726	6728	6320	5579	4307	3225	2470	3388	102131
5	Western Australia	55390	Menzies (S)	30	28	19	33	34	48	57	40	48	45	41	31	25	22	13	1	0	0	515
5	Western Australia	55460	Merredin (S)	230	246	217	216	312	204	203	174	192	215	221	247	206	177	125	96	61	81	3423
5	Western Australia	55530	Mingenew (S)	35	31	20	17	26	24	37	24	28	34	29	46	42	17	19	6	11	3	449
5	Western Australia	55600	Moora (S)	169	198	185	121	133	120	125	129	203	169	178	188	136	126	111	75	45	40	2451
5	Western Australia	55670	Morawa (S)	50	52	36	77	25	48	33	28	43	48	56	54	60	37	36	20	18	10	731
5	Western Australia	55740	Mosman Park (T)	447	514	627	667	540	592	637	559	526	725	632	556	522	496	442	291	197	169	9139
5	Western Australia	55810	Mount Magnet (S)	45	28	31	24	23	17	42	24	34	36	38	42	38	35	20	12	1	4	494
5	Western Australia	55880	Mount Marshall (S)	55	34	40	15	9	28	43	42	43	35	45	33	32	24	27	10	6	8	529
5	Western Australia	55950	Mukinbudin (S)	51	33	35	14	14	35	36	40	26	45	28	48	40	34	26	17	13	8	543
5	Western Australia	56090	Mundaring (S)	1954	2355	2511	2555	2224	2138	2279	2341	2606	3135	3032	2838	2486	2281	1845	1135	686	575	38976
5	Western Australia	56160	Murchison (S)	12	15	3	7	8	21	4	9	13	21	11	23	6	5	2	3	0	0	163
5	Western Australia	56230	Murray (S)	961	1182	1126	1105	882	857	880	908	1038	1167	1168	1179	1163	1246	950	749	461	317	17339
5	Western Australia	56300	Nannup (S)	83	73	81	26	35	29	47	67	61	100	116	130	144	143	114	61	19	18	1347
5	Western Australia	56370	Narembeen (S)	73	42	44	28	48	43	73	25	43	52	44	86	54	35	52	32	23	32	829
5	Western Australia	56460	Narrogin (S)	346	381	349	409	286	282	260	271	256	355	319	371	350	307	228	165	135	124	5194
5	Western Australia	56580	Nedlands (C)	1121	1558	1738	1679	1759	1102	896	1107	1397	1608	1552	1483	1352	1291	1018	658	471	588	22378
5	Western Australia	56620	Ngaanyatjarraku (S)	151	139	141	143	151	144	193	129	119	97	76	85	61	44	31	14	0	5	1723
5	Western Australia	56730	Northam (S)	696	723	746	648	625	662	683	658	716	749	737	862	760	674	542	338	213	198	11230
5	Western Australia	56790	Northampton (S)	148	189	181	113	93	137	159	142	178	232	255	291	325	302	201	140	67	52	3205
5	Western Australia	56860	Nungarin (S)	10	15	16	11	19	17	10	13	11	23	14	29	26	12	9	8	3	7	253
5	Western Australia	56930	Peppermint Grove (S)	42	85	175	231	127	93	58	52	75	93	134	123	118	88	84	62	31	48	1719
5	Western Australia	57000	Perenjori (S)	40	40	19	15	26	56	60	48	40	59	55	53	47	31	9	10	6	3	617
5	Western Australia	57080	Perth (C)	926	429	281	1026	3958	4996	4167	2408	1383	1285	1201	1169	1220	1016	763	533	317	262	27340
5	Western Australia	57140	Pingelly (S)	71	59	85	47	30	48	45	52	52	92	85	103	115	88	73	67	34	23	1169
5	Western Australia	57210	Plantagenet (S)	242	331	338	308	226	216	233	301	324	394	400	405	405	367	259	189	128	102	5168
5	Western Australia	57280	Port Hedland (T)	1481	1309	850	732	865	1586	1787	1298	1102	1116	979	802	509	270	137	84	24	32	14963
5	Western Australia	57350	Quairading (S)	58	81	52	36	27	52	50	46	41	63	67	87	103	75	65	58	27	30	1018
5	Western Australia	57420	Ravensthorpe (S)	106	105	61	42	63	102	108	111	126	91	136	136	110	143	110	85	27	17	1679
5	Western Australia	57490	Rockingham (C)	9935	10347	9141	8562	8973	9649	9810	8872	8843	9164	8460	7358	5865	5035	4259	3001	2056	1708	131038
5	Western Australia	57630	Sandstone (S)	1	0	1	2	0	1	3	0	9	6	12	12	14	15	8	1	0	0	85
5	Western Australia	57700	Serpentine-Jarrahdale (S)	2635	2421	2084	1874	1936	2543	2513	2186	1859	2087	1839	1593	1220	984	720	460	213	194	29361
5	Western Australia	57770	Shark Bay (S)	76	56	42	17	43	55	67	83	51	49	58	83	71	88	70	24	9	10	952
5	Western Australia	57840	South Perth (C)	2179	2174	2101	2609	4084	3841	3521	2950	2630	2783	2599	2696	2579	2269	1626	1132	788	1128	43689
5	Western Australia	57910	Stirling (C)	13899	12202	10989	10965	14136	20116	21522	16635	14661	14293	12795	12429	11267	9707	7989	6409	4785	5189	219988
5	Western Australia	57980	Subiaco (C)	938	932	891	798	1035	1555	1347	1263	1108	1080	1058	1008	976	968	775	600	394	434	17160
5	Western Australia	58050	Swan (C)	11099	10281	9452	9237	9756	11259	11777	10248	9650	9841	8993	8025	6291	4929	3723	2516	1603	1338	140018
5	Western Australia	58190	Tammin (S)	30	31	40	15	18	14	17	31	18	31	46	30	24	28	13	14	3	4	407
5	Western Australia	58260	Three Springs (S)	58	46	41	11	23	27	56	43	37	44	34	40	38	39	33	17	5	18	610
5	Western Australia	58330	Toodyay (S)	214	215	246	242	178	143	188	206	231										

	5 Western Australia	58820	Waroona (S)	244	251	284	257	189	196	236	232	208	286	304	323	286	294	179	181	102	92	4144
	5 Western Australia	58890	West Arthur (S)	54	70	31	33	25	25	49	44	48	64	77	76	69	45	41	21	13	19	804
	5 Western Australia	59030	Westonia (S)	18	15	15	6	24	24	22	32	17	23	20	22	30	13	13	9	5	2	310
	5 Western Australia	59100	Wickepin (S)	55	68	31	20	8	41	46	45	42	53	64	63	59	38	38	27	24	12	734
	5 Western Australia	59170	Williams (S)	86	86	45	22	41	66	83	50	61	53	66	94	91	48	57	26	31	17	1023
	5 Western Australia	59250	Wiluna (S)	33	23	24	18	35	87	121	71	67	57	66	41	39	30	10	8	1	0	731
	5 Western Australia	59310	Wongan-Ballidu (S)	103	127	77	40	56	69	96	76	92	87	82	111	103	80	77	33	16	19	1344
	5 Western Australia	59320	Woodanilling (S)	34	34	32	4	25	23	27	31	20	25	36	44	27	27	16	12	4	5	426
	5 Western Australia	59330	Wyalkatchem (S)	26	26	25	10	15	30	30	18	23	36	43	45	35	43	33	34	14	29	515
	5 Western Australia	59340	Wyndham-East Kimberley (S)	668	588	497	408	578	615	640	548	528	481	515	530	365	229	121	64	8	32	7415
	5 Western Australia	59350	Yalgoo (S)	11	23	5	13	21	41	36	35	23	31	30	32	27	8	10	5	2	3	356
	5 Western Australia	59360	Yilgarn (S)	69	56	45	35	38	96	76	70	76	117	131	115	80	80	32	39	23	17	1195
	5 Western Australia	59370	York (S)	185	243	200	163	129	117	155	179	159	203	277	317	327	339	250	180	112	73	3608
	6 Tasmania	60210	Break O`Day (M)	284	319	286	284	172	185	209	251	306	377	439	600	653	678	506	324	171	142	6186
	6 Tasmania	60410	Brighton (M)	1408	1419	1235	1160	1131	1154	1150	1056	1094	1111	984	1032	970	797	604	340	180	135	16960
	6 Tasmania	60610	Burnie (C)	1129	1182	1235	1359	1278	1239	1104	1075	1080	1284	1329	1313	1152	1093	839	643	463	413	19210
	6 Tasmania	60810	Central Coast (M) (Tas.)	1136	1209	1389	1352	1110	1049	1052	1069	1188	1434	1594	1844	1555	1570	1250	902	610	522	21835
	6 Tasmania	61010	Central Highlands (M) (Tas.)	114	135	121	88	67	105	86	124	93	129	179	205	187	222	140	96	34	23	2148
	6 Tasmania	61210	Circular Head (M)	538	585	552	504	532	457	444	425	445	531	546	668	556	434	388	220	154	109	8088
	6 Tasmania	61410	Clarence (C)	3308	3654	3334	3235	3040	3124	3506	3430	3425	3781	3602	3952	3621	3356	2809	2039	1382	1550	56148
	6 Tasmania	61510	Derwent Valley (M)	571	694	633	646	517	544	573	567	610	713	719	821	658	659	506	342	240	157	10170
	6 Tasmania	61610	Devonport (C)	1438	1652	1526	1611	1442	1534	1365	1323	1470	1697	1526	1723	1608	1592	1364	981	650	710	25212
	6 Tasmania	61810	Dorset (M)	329	386	402	362	316	315	364	304	348	391	470	601	527	536	398	275	202	178	6704
	6 Tasmania	62010	Flinders (M) (Tas.)	57	52	30	32	27	49	43	40	43	45	81	84	128	100	75	51	8	12	957
	6 Tasmania	62210	George Town (M)	390	426	458	393	355	327	321	320	368	450	514	523	537	530	418	276	174	137	6917
	6 Tasmania	62410	Glamorgan-Spring Bay (M)	166	179	199	153	133	153	181	208	234	278	297	401	482	524	420	229	139	123	4499
	6 Tasmania	62610	Glenorchy (C)	2946	3009	2806	2908	3097	3260	3302	2880	2809	3068	3063	3173	2673	2344	2055	1557	1098	1166	47214
	6 Tasmania	62810	Hobart (C)	2452	2666	2502	3131	5005	4646	3735	3234	3171	3386	3203	3419	3231	2887	2118	1440	1090	1469	52785
	6 Tasmania	63010	Huon Valley (M)	968	992	1076	1001	728	775	876	916	1007	1213	1198	1433	1303	1305	879	574	350	276	16870
	6 Tasmania	63210	Kentish (M)	280	364	380	399	263	279	302	321	327	479	542	590	502	491	340	222	113	102	6296
	6 Tasmania	63410	King Island (M)	81	87	72	67	73	105	95	106	71	102	109	104	152	116	81	77	42	52	1592
	6 Tasmania	63610	Kingborough (M)	2302	2546	2551	2353	1725	1872	2132	2187	2380	2629	2353	2656	2466	2289	1835	1269	825	763	37133
	6 Tasmania	63810	Latrobe (M) (Tas.)	587	649	659	590	487	546	537	584	642	765	776	806	851	866	700	493	311	260	11109
	6 Tasmania	64010	Launceston (C)	3967	4132	3778	4362	5381	4658	4150	3935	3959	4464	4139	4285	3851	3504	3036	2084	1489	1628	66802
	6 Tasmania	64210	Meander Valley (M)	1055	1176	1206	1233	1013	892	1026	1043	1133	1375	1410	1456	1412	1303	1089	763	497	490	19572
	6 Tasmania	64610	Northern Midlands (M)	756	756	767	719	701	655	668	670	747	912	948	1046	968	930	776	499	342	224	13084
	6 Tasmania	64810	Sorell (M)	943	931	923	836	762	862	878	838	911	960	1074	1187	1031	961	715	441	255	263	14771
	6 Tasmania	65010	Southern Midlands (M)	315	383	444	389	284	300	313	302	345	455	490	507	468	392	295	170	103	98	6053
	6 Tasmania	65210	Tasman (M)	87	103	133	84	50	82	90	93	102	146	188	257	263	252	192	140	70	58	2390
	6 Tasmania	65410	Waratah-Wynyard (M)	764	891	794	776	627	659	715	675	802	906	1010	1056	1047	966	789	575	406	297	13755
	6 Tasmania	65610	West Coast (M)	237	301	240	187	162	302	239	248	220	319	335	352	313	243	210	144	82	28	4162
	6 Tasmania	65810	West Tamar (M)	1251	1380	1501	1576	1213	1109	1190	1145	1351	1678	1639	1834	1773	1606	1358	906	511	509	23530
	7 Northern Territory	70200	Alice Springs (T)	1972	1984	1646	1543	1523	2326	2368	1922	1808	2018	1903	1819	1485	915	596	350	202	169	26549
	7 Northern Territory	70420	Barkly (R)	688	702	584	515	726	669	603	512	434	458	433	338	317	205	127	64	34	2	7411
	7 Northern Territory	70540	Belyuen (S)	8	11	16	14	19	15	18	16	13	11	15	7	6	2	3	1	0	0	175
	7 Northern Territory	70620	Central Desert (R)	355	445	426	286	356	346	370	276	298	285	230	167	140	72	63	21	23	15	4174
	7 Northern Territory	70700	Coomalie (S)	81	106	88	32	55	84	80	76	53	108	120	146	129	114	72	42	8	12	1406
	7 Northern Territory	71000	Darwin (C)	5946	5301	4645	4549	5696	9298	9077	7163	6044	5896	5372	5008	4129	3298	2049	1347	589	507	85914
	7 Northern Territory	71300	East Arnhem (R)	912	960	1014	1096	937	961	942	755	702	585	460	381	277	149	78	46	15	1	10271
	7 Northern Territory	72200	Katherine (T)	892	785	649	635	685	1077	976	789	589	720	666	616	521	382	264	173	77	79	10575
	7 Northern Territory	72300	Litchfield (M)	1366	1553	1564	1387	1721	2015	2063	2071	2114	2301	2068	1819	1385	996	638	286	127	75	25549
	7 Northern Territory	72330	MacDonnell (R)	494	494	479	543	642	679	647	533	492	459	355	381	243	169	72	29	35	20	6766
	7 Northern Territory	72800	Palmerston (C)	3791	3164	2545	2147	2890	3756	3911	3164	2698	2368	1944	1654	1208	760	429	272	137	95	36933
	7 Northern Territory	73600	Roper Gulf (R)	691	760	638	711	613	722	619	467	395	459	389	294	247	157	101	60	25	9	7357
	7 Northern Territory	74050	Tiwi Islands (R)	192	245	243	208	237	228	256	245	185	192	176	133	107	63	30	5	13	5	2763
	7 Northern Territory	74550	Victoria Daly (R)	295	302	249	239	333	335	215	165	169	186	185	143	125	86	49	33	21	10	3140
	7 Northern Territory	74560	Wagait (S)	30	29	26	15	8	27	23	24	37	53	38	54	37	63	16	7	8	1	496
	7 Northern Territory	74660	West Arnhem (R)	602	617	528	570	597	717	600	501	603	480	451	268	207	89	46	35	10	12	6933
	7 Northern Territory	74680	West Daly (R)	352	446	355	320	329	349	411	306	171	154	159	100	106	33	14	8	3	2	3618
	7 Northern Territory	79399	Unincorporated NT	531	568	493	292	456	712	727	625	564	570	569	498	367	289	127	53	10	10	7461
	8 Australian Capital Territory	89399	Unincorporated ACT	28293	26831	23018	24625	33648	34265	34886	31779	28530	27518	24258	22978	19414	17250	13256	8920	6038	6160	411667
	9 Other Territories	99399	Unincorp. Other Territories	251	295	261	226	215	261	325	313	310	347	350	394	336	295	197	130	67	48	4621
	TOTAL PERSONS AUSTRALIA			1575382	1586875	1473039	1482595	1720279	1849008	1832757	1660667	1603720	1647910	1535583	1506217	1331968	1192970	958778	677347	468911	493522	24597528
Source: Regional Population by Age and Sex, Australia, 2017 (cat. no. 3235.0)																						
© Commonwealth of Australia 2018																						

















key	lga_code18	lga_name18	ste_name16	lga_area	psma_name	psma_label	psma_area	area_overlap	overlap/psma area	overlap/lga area
UNCLASSIFIEDACT	89399	Unincorporated ACT	Australian Capital Territory	2358172000	UNCLASSIFIED	ACT	2358173236	2358173231	0.999999998	1.000000522
ADELAIDE CITY COUNCILAdelaide	40070	Adelaide (C)	South Australia	15573300	ADELAIDE CITY COUNCIL	Adelaide	15271185.26	15257587.2	0.999109561	0.979727302
ADELAIDE HILLS COUNCILAdelaide Hills	40120	Adelaide Hills (DC)	South Australia	794495700	ADELAIDE HILLS COUNCIL	Adelaide Hills	794314698.8	793810062.2	0.999364689	0.999137015
ADELAIDE PLAINS COUNCILAdelaide Plains	40150	Adelaide Plains (DC)	South Australia	932491300	ADELAIDE PLAINS COUNCIL	Adelaide Plains	932558549.8	932291505.8	0.999713644	0.999785741
CITY OF ALBANYAlbany	50080	Albany (C)	Western Australia	4310890500	CITY OF ALBANY	Albany	4308767526	4307593623	0.999727555	0.999235221
ALBURY CITY COUNCILAlbury	10050	Albury (C)	New South Wales	305945900	ALBURY CITY COUNCIL	Albury	306459347.7	305820599.7	0.997915717	0.999590449
ALEXANDRINA COUNCILAlexandrina	40220	Alexandrina (DC)	South Australia	1826806600	ALEXANDRINA COUNCIL	Alexandrina	1827082824	1826103995	0.999464267	0.999615392
ALICE SPRINGS MUNICIPALITYAlice Springs	70200	Alice Springs (T)	Northern Territory	327713300	ALICE SPRINGS MUNICIPALITY	Alice Springs	327581264.4	327509238.7	0.999780129	0.999377318
ALPINE SHIREAlpine	20110	Alpine (S)	Victoria	4788156800	ALPINE SHIRE	Alpine	4792249945	4784407516	0.998363518	0.999216967
ANANGU PITJANTJATJARA										
ANANGU PITJANTJATJARA YANKUNYTJATJARA Apy	40250	Anangu Pitjantjatjara (AC)	South Australia	1.02353E+11	YANKUNYTJATJARA	Apy	1.02358E+11	1.02353E+11	0.999953228	0.999998474
ARARAT RURAL CITYArarat	20260	Ararat (RC)	Victoria	4211117100	ARARAT RURAL CITY	Ararat	4210100274	4209736470	0.999913588	0.999672146
CITY OF ARMADALEArmadale	50210	Armadale (C)	Western Australia	559526100	CITY OF ARMADALE	Armadale	559495913.9	558806697.7	0.998768148	0.998714265
ARMIDALE REGIONAL COUNCILArmidale Regional	10130	Armidale Regional (A)	New South Wales	8620699000	ARMIDALE REGIONAL COUNCIL	Armidale Regional	8621155711	8618865039	0.999734296	0.999787261
SHIRE OF ASHBURTONAshburton	50250	Ashburton (S)	Western Australia	1.00818E+11	SHIRE OF ASHBURTON	Ashburton	1.00815E+11	1.00746E+11	0.999312169	0.999280622
SHIRE OF AUGUSTA-MARGARET RIVER										
Margaret River	50280	Augusta-Margaret River (S)	Western Australia	2122374900	RIVER	Augusta-Margaret River	2123953211	2121903490	0.99903495	0.999777886
AURUKUN SHIREAurukun	30250	Aurukun (S)	Queensland	7423989000	AURUKUN SHIRE	Aurukun	7423778268	7423478512	0.999959622	0.999931238
BALLARAT CITYBallarat	20570	Ballarat (C)	Victoria	739032100	BALLARAT CITY	Ballarat	738979928.6	738762543.3	0.999705831	0.999635257
BALLINA SHIRE COUNCILBallina	10250	Ballina (A)	New South Wales	484938900	BALLINA SHIRE COUNCIL	Ballina	484426710.5	484330532.3	0.99980146	0.998745476
BALONNE SHIREBalonne	30300	Balonne (S)	Queensland	31103707100	BALONNE SHIRE	Balonne	31074786860	31068392956	0.999794241	0.998864632
BALRANALD SHIRE COUNCILBalranald	10300	Balranald (A)	New South Wales	21690675300	BALRANALD SHIRE COUNCIL	Balranald	21691762762	21686181912	0.99974272	0.999792842
BANANA SHIREBanana	30370	Banana (S)	Queensland	28550162600	BANANA SHIRE	Banana	28549452786	28545517805	0.99986217	0.999837311
BANYULE CITYBanyule	20660	Banyule (C)	Victoria	62540200	BANYULE CITY	Banyule	62637312.71	62488831.42	0.997629507	0.999178631
BARCALDINE REGIONALBarcaldine	30410	Barcaldine (R)	Queensland	53382655800	BARCALDINE REGIONAL	Barcaldine	53382613800	53379466380	0.99994104	0.999940254
BARCOO SHIREBarcoo	30450	Barcoo (S)	Queensland	61830090700	BARCOO SHIRE	Barcoo	61863678552	61804692104	0.999046509	0.999589219
BARKLY REGIONBarkly	70420	Barkly (R)	Northern Territory	3.22713E+11	BARKLY REGION	Barkly	3.22728E+11	3.22712E+11	0.999952688	0.999997094
THE BAROSSA COUNCILBarossa	40310	Barossa (DC)	South Australia	893542400	THE BAROSSA COUNCIL	Barossa	893877319.7	893013839.6	0.999034006	0.999408466
THE DC OF BARUNGA WESTBarunga West	40430	Barunga West (DC)	South Australia	1590388700	THE DC OF BARUNGA WEST	Barunga West	1590126460	1589975943	0.999905343	0.999740468
BASS COAST SHIREBass Coast	20740	Bass Coast (S)	Victoria	865809500	BASS COAST SHIRE	Bass Coast	865790998.6	865701164	0.99989624	0.999874873
TOWN OF BASSENDEANBassendean	50350	Bassendean (T)	Western Australia	10344900	TOWN OF BASSENDEAN	Bassendean	10344805.49	10309866.84	0.996622589	0.996613485
BATHURST REGIONAL COUNCILBathurst Regional	10470	Bathurst Regional (A)	New South Wales	3817864600	BATHURST REGIONAL COUNCIL	Bathurst Regional	3818077700	3817454998	0.999836907	0.999892714
BAW BAW SHIREBaw Baw	20830	Baw Baw (S)	Victoria	4027628700	BAW BAW SHIRE	Baw Baw	4027796114	4027138506	0.999836733	0.999878292
BAYSIDE CITYBayside	20910	Bayside (C)	Victoria	37211100	BAYSIDE CITY	Bayside	37212083.11	37209207.98	0.999922737	0.999949154
BAYSIDE COUNCILBayside	10500	Bayside (A)	New South Wales	49890400	BAYSIDE COUNCIL	Bayside	49864630.05	49809211.79	0.998888626	0.998372669
CITY OF BAYSWATERBayswater	50420	Bayswater (C)	Western Australia	34616800	CITY OF BAYSWATER	Bayswater	34583134.23	34510920.92	0.997911892	0.996941396
BEGA VALLEY SHIRE COUNCILBega Valley	10550	Bega Valley (A)	New South Wales	6278881100	BEGA VALLEY SHIRE COUNCIL	Bega Valley	6282419099	6278750549	0.999416061	0.999979208
BELLINGEN SHIRE COUNCILBellingen	10600	Bellingen (A)	New South Wales	1600433700	BELLINGEN SHIRE COUNCIL	Bellingen	1600515739	1600055507	0.999712448	0.999763694
CITY OF BELMONTBelmont	50490	Belmont (C)	Western Australia	39824600	CITY OF BELMONT	Belmont	39760885.29	39738234.09	0.999430315	0.997831343
BELYUEN SHIREBelyuen	70540	Belyuen (S)	Northern Territory	41405400	BELYUEN SHIRE	Belyuen	41405050.23	41404879.59	0.999995879	0.999987431
BENALLA RURAL CITYBenalla	21010	Benalla (RC)	Victoria	2352639700	BENALLA RURAL CITY	Benalla	2351138283	2350863325	0.999883053	0.999244944
THE BERRI BARMERA COUNCILBerri Barmera	40520	Berri and Barmera (DC)	South Australia	476196200	THE BERRI BARMERA COUNCIL	Berri Barmera	512335511.7	471613310.2	0.920516535	0.990376047
BERRIGAN SHIRE COUNCILBerrigan	10650	Berrigan (A)	New South Wales	2065775900	BERRIGAN SHIRE COUNCIL	Berrigan	2065613685	2065520913	0.999955087	0.999876566
SHIRE OF BEVERLEYBeverley	50560	Beverley (S)	Western Australia	2370519500	SHIRE OF BEVERLEY	Beverley	2369071767	2368273203	0.999662921	0.999052403
BLACKALL TAMBO REGIONALBlackall Tambo	30760	Blackall-Tambo (R)	Queensland	30537247900	BLACKALL TAMBO REGIONAL	Blackall Tambo	30537452105	30535630727	0.999940356	0.999947043
BLACKTOWN CITY COUNCILBlacktown	10750	Blacktown (C)	New South Wales	240048700	BLACKTOWN CITY COUNCIL	Blacktown	240196682.2	239896767.2	0.998751377	0.999367075
BLAND SHIRE COUNCILBland	10800	Bland (A)	New South Wales	8557653500	BLAND SHIRE COUNCIL	Bland	8555803961	8555036016	0.999910243	0.999694135
BLAYNEY SHIRE COUNCILBlayney	10850	Blayney (A)	New South Wales	1524647000	BLAYNEY SHIRE COUNCIL	Blayney	1524709718	1524635307	0.999951196	0.99999233
BLUE MOUNTAINS CITY COUNCILBlue Mountains	10900	Blue Mountains (C)	New South Wales	1431144200	BLUE MOUNTAINS CITY COUNCIL	Blue Mountains	1431612567	1430503351	0.999225198	0.999552212
SHIRE OF BODDINGTONBoddington	50630	Boddington (S)	Western Australia	1904479100	SHIRE OF BODDINGTON	Boddington	1907595230	1902771893	0.997471509	0.999103583
BOGAN SHIRE COUNCILBogan	10950	Bogan (A)	New South Wales	14599899600	BOGAN SHIRE COUNCIL	Bogan	14591208727	14588249916	0.99979722	0.999202071
BOROONDARA CITYBoroondara	21110	Boroondara (C)	Victoria	60177400	BOROONDARA CITY	Boroondara	60200113.75	60154417.52	0.999240928	0.999618088
BOULIA SHIREBoulia	30900	Boulia (S)	Queensland	60905735200	BOULIA SHIRE	Boulia	60965278943	60903419916	0.99898534	0.999961986
BOURKE SHIRE COUNCILBourke	11150	Bourke (A)	New South Wales	41599507200	BOURKE SHIRE COUNCIL	Bourke	41599201057	41598967035	0.999994374	0.999987015
SHIRE OF BOYUP BROOKBoyup Brook	50770	Boyup Brook (S)	Western Australia	2826458600	SHIRE OF BOYUP BROOK	Boyup Brook	2826422015	2825512656	0.999678265	0.999665326
BREAK O'DAY COUNCILBreak O'Day	60210	Break O'Day (M)	Tasmania	3523885900	BREAK O'DAY COUNCIL	Break O'Day	3525464833	3523623400	0.999477676	0.999925508

BREWARRINA SHIRE COUNCILBrewarrina	11200 Brewarrina (A)	New South Wales	19163479800 BREWARRINA SHIRE COUNCIL	Brewarrina	19167558774	19163412812	0.999783699	0.999996504
SHIRE OF BRIDGETOWN-GREENBUSHESBridgetown-Greenbushes	50840 Bridgetown-Greenbushes (S)	Western Australia	1337361000 SHIRE OF BRIDGETOWN-GREENBUSHES	Bridgetown-Greenbushes	1337596598	1336646674	0.999289828	0.999465869
BRIGHTON COUNCILBrighton	60410 Brighton (M)	Tasmania	171150800 BRIGHTON COUNCIL	Brighton	171186269.5	171078342.4	0.999369534	0.999576645
BRIMBANK CITYBrimbank	21180 Brimbank (C)	Victoria	123399100 BRIMBANK CITY	Brimbank	123420595.3	123337551.5	0.999327148	0.999501224
BRISBANE CITYBrisbane	31000 Brisbane (C)	Queensland	1342718800 BRISBANE CITY	Brisbane	1341124133	1340869178	0.999809894	0.99862248
BROKEN HILL CITY COUNCILBroken Hill	11250 Broken Hill (C)	New South Wales	170115300 BROKEN HILL CITY COUNCIL	Broken Hill	168075299.5	168067017.5	0.999950725	0.987959446
SHIRE OF BROOKTONBrookton	50910 Brookton (S)	Western Australia	1601153200 SHIRE OF BROOKTON	Brookton	1601427224	1600366761	0.999337801	0.99950883
SHIRE OF BROOMEBroome	50980 Broome (S)	Western Australia	54401823600 SHIRE OF BROOME	Broome	54531706133	54394458770	0.997483164	0.999864622
SHIRE OF BROOMEHILL-TAMBELLUPBroomehill-Tambellup	51080 Broomehill-Tambellup (S)	Western Australia	2609658500 SHIRE OF BROOMEHILL-TAMBELLUP	Broomehill-Tambellup	2609663552	2609649383	0.99999457	0.999996506
SHIRE OF BRUCE ROCKBruce Rock	51120 Bruce Rock (S)	Western Australia	2724694400 SHIRE OF BRUCE ROCK	Bruce Rock	2725261392	2723632143	0.999402168	0.999610137
BULLOO SHIREBulloo	31750 Bulloo (S)	Queensland	73723751000 BULLOO SHIRE	Bulloo	73624329033	73272248947	0.995217884	0.993875759
BULOKE SHIREBuloke	21270 Buloke (S)	Victoria	8000402700 BULOKE SHIRE	Buloke	7998956093	7996827322	0.999733869	0.9995531
CITY OF BUNBURYBunbury	51190 Bunbury (C)	Western Australia	65416300 CITY OF BUNBURY	Bunbury	65598860.02	65244863.86	0.994603623	0.997379306
BUNDABERG REGIONALBundaberg	31820 Bundaberg (R)	Queensland	6431003000 BUNDABERG REGIONAL	Bundaberg	6431000546	6430933549	0.999989582	0.999989201
BURDEKIN SHIREBurdekin	31900 Burdekin (S)	Queensland	5043931700 BURDEKIN SHIRE	Burdekin	5044008309	5043902193	0.999978962	0.99999415
BURKE SHIREBurke	31950 Burke (S)	Queensland	39684052600 BURKE SHIRE	Burke	40122776960	39677592425	0.988904444	0.99983721
BURNIE CITY COUNCILBurnie City	60610 Burnie (C)	Tasmania	610952900 BURNIE CITY COUNCIL	Burnie City	610983279.6	610900248.5	0.999864102	0.999913821
CITY OF BURNSIDEBurnside	40700 Burnside (C)	South Australia	27518300 CITY OF BURNSIDE	Burnside	27478304.07	27404513.89	0.997314602	0.995865075
BURWOOD COUNCILBurwood	11300 Burwood (A)	New South Wales	7128100 BURWOOD COUNCIL	Burwood	7144171.783	7116424.07	0.996116035	0.998361986
CITY OF BUSSELTONBusselton	51260 Busselton (C)	Western Australia	1454050500 CITY OF BUSSELTON	Busselton	1453483490	1452424049	0.999271102	0.998881434
BYRON SHIRE COUNCILByron	11350 Byron (A)	New South Wales	565802900 BYRON SHIRE COUNCIL	Byron	565800655.4	565691016.5	0.999806223	0.999802257
CABONNE SHIRE COUNCILCabonne	11400 Cabonne (A)	New South Wales	6022349800 CABONNE SHIRE COUNCIL	Cabonne	6022548195	6021790570	0.999874202	0.999907141
CAIRNS REGIONALCairns	32080 Cairns (R)	Queensland	1689312900 CAIRNS REGIONAL	Cairns	1689698761	1689016918	0.999596471	0.999824791
TOWN OF CAMBRIDGECambridge	51310 Cambridge (T)	Western Australia	21955400 TOWN OF CAMBRIDGE	Cambridge	21896306.39	21820373.78	0.996532173	0.993849977
CAMDEN COUNCILCamden	11450 Camden (A)	New South Wales	201028100 CAMDEN COUNCIL	Camden	200914077.2	200668373.9	0.998777073	0.998210568
CAMPASPE SHIRECampaspe	21370 Campaspe (S)	Victoria	4518858200 CAMPASPE SHIRE	Campaspe	4518372444	4517912501	0.999898206	0.999790722
CAMPBELLTOWN CITY COUNCILCampbelltown	40910 Campbelltown (C) (SA)	South Australia	24348600 CAMPBELLTOWN CITY COUNCIL	Campbelltown	24338930.74	24314625.22	0.999001373	0.998604652
CAMPBELLTOWN CITY COUNCILCampbelltown	11500 Campbelltown (C) (NSW)	New South Wales	311911100 CAMPBELLTOWN CITY COUNCIL	Campbelltown	311211461.8	310878751.6	0.998930919	0.996690248
CITY OF CANADA BAY COUNCILCanada Bay	11520 Canada Bay (A)	New South Wales	19923300 CITY OF CANADA BAY COUNCIL	Canada Bay	19895770.27	19888383.51	0.999628727	0.998247454
CITY OF CANNINGCanning	51330 Canning (C)	Western Australia	64878900 CITY OF CANNING	Canning	64893807.43	64743688.32	0.997686696	0.997915938
CANTERBURY-BANKSTOWN COUNCILCanterbury-Bankstown	11570 Canterbury-Bankstown (A)	New South Wales	CANTERBURY-BANKSTOWN COUNCIL	Canterbury-Bankstown	110271652.2	109951159.5	0.997093608	0.997408846
SHIRE OF CAPELCapel	51400 Capel (S)	Western Australia	557898300 SHIRE OF CAPEL	Capel	557743681	557494666.8	0.999553533	0.999276511
CARDINIA SHIRECardinia	21450 Cardinia (S)	Victoria	1282567800 CARDINIA SHIRE	Cardinia	1281669515	1280855087	0.999364557	0.998664622
SHIRE OF CARNAMAHCarnamah	51470 Carnamah (S)	Western Australia	2870924700 SHIRE OF CARNAMAH	Carnamah	2870880878	2869520079	0.999526	0.999510743
SHIRE OF CARNARVONCarnarvon	51540 Carnarvon (S)	Western Australia	46574608200 SHIRE OF CARNARVON	Carnarvon	46574575543	46537441701	0.999202701	0.999202001
CARPENTARIA SHIRECarpentaria	32250 Carpentaria (S)	Queensland	64121012400 CARPENTARIA SHIRE	Carpentaria	64199130634	64110853783	0.998624953	0.999841571
CARRATHOOL SHIRE COUNCILCarrathool	11600 Carrathool (A)	New South Wales	18934485200 CARRATHOOL SHIRE COUNCIL	Carrathool	18934419843	18932935556	0.999921609	0.999918158
CASEY CITYCasey	21610 Casey (C)	Victoria	409428900 CASEY CITY	Casey	397923212.2	397532659.1	0.999018521	0.970944306
CASSOWARY COAST REGIONALCassowary Coast	32260 Cassowary Coast (R)	Queensland	4687824000 CASSOWARY COAST REGIONAL	Cassowary Coast	4687787649	4687775538	0.999997417	0.999989662
THE DC OF CEDUNACeduna	41010 Ceduna (DC)	South Australia	5420343600 THE DC OF CEDUNA	Ceduna	5419229270	5419215217	0.999997407	0.999791824
CENTRAL COAST COUNCILCentral Coast	60810 Central Coast (M) (Tas.)	Tasmania	933089200 CENTRAL COAST COUNCIL	Central Coast	932113273.1	931792546	0.999655914	0.998610364
CENTRAL COAST COUNCILCentral Coast	11650 Central Coast (C) (NSW)	New South Wales	1681069500 CENTRAL COAST COUNCIL	Central Coast	1681482713	1680744364	0.999560894	0.99980659
CENTRAL DARLING SHIRE COUNCILCentral Darling	11700 Central Darling (A)	New South Wales	CENTRAL DARLING SHIRE COUNCIL	Central Darling	53488078972	53485634999	0.999954308	0.999877401
CENTRAL DESERT REGIONCentral Desert	70620 Central Desert (R)	Northern Territory	2.81312E+11 CENTRAL DESERT REGION	Central Desert	2.81308E+11	2.81302E+11	0.999981247	0.999965978
CENTRAL GOLDFIELDS SHIRECentral Goldfields	21670 Central Goldfields (S)	Victoria	1532784300 CENTRAL GOLDFIELDS SHIRE	Central Goldfields	1533374769	1532296344	0.999296699	0.999681654
CENTRAL HIGHLANDS REGIONALCentral Highlands	32270 Central Highlands (R) (Qld)	Queensland	59834835900 CENTRAL HIGHLANDS REGIONAL	Central Highlands	59837310363	59832402192	0.999917975	0.999959326
CENTRAL HIGHLANDS COUNCILCentral Highlands	61010 Central Highlands (M) (Tas.)	Tasmania	7982415500 CENTRAL HIGHLANDS COUNCIL	Central Highlands	7983398183	7982154055	0.999844161	0.999967247
CESSNOCK CITY COUNCILCessnock	11720 Cessnock (C)	New South Wales	1965158900 CESSNOCK CITY COUNCIL	Cessnock	1964902077	1964594078	0.99984325	0.999712582
SHIRE OF CHAPMAN VALLEYChapman Valley	51610 Chapman Valley (S)	Western Australia	3981333300 SHIRE OF CHAPMAN VALLEY	Chapman Valley	3980398422	3980299540	0.999975158	0.999740348
CITY OF CHARLES STURTCharles Sturt	41060 Charles Sturt (C)	South Australia	54787600 CITY OF CHARLES STURT	Charles Sturt	54754077.72	54673754.59	0.99853302	0.997922059
CHARTERS TOWERS REGIONALCharters Towers	32310 Charters Towers (R)	Queensland	68382164300 CHARTERS TOWERS REGIONAL	Charters Towers	68379759744	68375733608	0.999941121	0.99990596

CHERBOURG ABORIGINAL SHIRECherbourg	32330 Cherbourg (S)	Queensland	31600200 CHERBOURG ABORIGINAL SHIRE	Cherbourg	31764798.26	31329220.76	0.986287415	0.991424762
SHIRE OF CHITTERINGChittering	51680 Chittering (S)	Western Australia	1219903200 SHIRE OF CHITTERING	Chittering	1218343025	1217060868	0.998947622	0.997670035
SHIRE OF CHRISTMAS ISLANDChristmas Island	99399 Unincorp. Other Territories	Other Territories	256316200 SHIRE OF CHRISTMAS ISLAND	Christmas Island	136135766.8	136135752	0.999999892	0.53112426
CIRCULAR HEAD COUNCILCircular Head	61210 Circular Head (M)	Tasmania	4898011000 CIRCULAR HEAD COUNCIL	Circular Head	4896890354	4896818788	0.999985385	0.999756593
CLARE AND GILBERT VALLEYS COUNCILClare And Gilbert Valleys	41140 Clare and Gilbert Valleys (DC)	South Australia	CLARE AND GILBERT VALLEYS COUNCIL	Clare And Gilbert Valleys	1892512433	1892129141	0.999797469	0.999832249
TOWN OF CLAREMONTClaremont	51750 Claremont (T)	Western Australia	4955600 TOWN OF CLAREMONT	Claremont	4943118.249	4935349.869	0.998428445	0.995913687
CLARENCE CITY COUNCILClarence City	61410 Clarence (C)	Tasmania	377955200 CLARENCE CITY COUNCIL	Clarence City	377915874.4	377814257.6	0.999731113	0.999627092
CLARENCE VALLEY COUNCILClarence Valley	11730 Clarence Valley (A)	New South Wales	10428680300 CLARENCE VALLEY COUNCIL	Clarence Valley	10428184252	10426732447	0.999860781	0.999813222
THE DC OF CLEVECleve	41190 Cleve (DC)	South Australia	5018848400 THE DC OF CLEVE	Cleve	5018070895	5017753359	0.999936722	0.999781814
CLONCURRY SHIRECloncurry	32450 Cloncurry (S)	Queensland	47971259600 CLONCURRY SHIRE	Cloncurry	47976957004	47969844959	0.999851761	0.999970511
COBAR SHIRE COUNCILCobar	11750 Cobar (A)	New South Wales	45579329900 COBAR SHIRE COUNCIL	Cobar	45586759331	45575969226	0.999763306	0.999926268
CITY OF COCKBURNCockburn	51820 Cockburn (C)	Western Australia	167898900 CITY OF COCKBURN	Cockburn	168055467.8	167859962.5	0.998836662	0.99976809
SHIRE OF COCOS ISLANDSCocos Islands	99399 Unincorp. Other Territories	Other Territories	256316200 SHIRE OF COCOS ISLANDS	Cocos Islands	13716373.88	13716320.46	0.999996106	0.05351328
COFFS HARBOUR CITY COUNCILCoffs Harbour	11800 Coffs Harbour (C)	New South Wales	1173743700 COFFS HARBOUR CITY COUNCIL	Coffs Harbour	1173186548	1172921968	0.999774477	0.999299905
COLAC OTWAY SHIREColac Otway	21750 Colac-Otway (S)	Victoria	3437470100 COLAC OTWAY SHIRE	Colac Otway	3437017901	3436209397	0.999764766	0.999633247
SHIRE OF COLLIECollie	51890 Collie (S)	Western Australia	1709814900 SHIRE OF COLLIE	Collie	1701984014	1701196085	0.999537053	0.994959212
THE DC OF COOBER PEDYCooper Pedy	41330 Coober Pedy (DC)	South Australia	77679500 THE DC OF COOBER PEDY	Cooper Pedy	77685521.54	77675647.38	0.999872896	0.999950404
COOK SHIRECook	32500 Cook (S)	Queensland	1.0572E+11 COOK SHIRE	Cook	1.0569E+11	1.05651E+11	0.999634421	0.999352599
COOLAMON SHIRE COUNCILCoolamon	12000 Coolamon (A)	New South Wales	2430903700 COOLAMON SHIRE COUNCIL	Coolamon	2430083931	2429238273	0.999652004	0.999314894
SHIRE OF COOLGARDIECoolgardie	51960 Coolgardie (S)	Western Australia	30297697700 SHIRE OF COOLGARDIE	Coolgardie	30297481742	30297382573	0.999996727	0.999989599
COOMALIE SHIRECoomalie	70700 Coomalie (S)	Northern Territory	2056054700 COOMALIE SHIRE	Coomalie	2055701690	2055338167	0.999823164	0.999651501
COONAMBLE SHIRE COUNCILCoonamble	12150 Coonamble (A)	New South Wales	9916053600 COONAMBLE SHIRE COUNCIL	Coonamble	9915316614	9914328226	0.999900317	0.999826002
COORONG DISTRICT COUNCILCoorong	47800 The Coorong (DC)	South Australia	8833434000 COORONG DISTRICT COUNCIL	Coorong	8861426125	8831913027	0.996669487	0.999827816
SHIRE OF COOROWCoorow	52030 Coorow (S)	Western Australia	4189879100 SHIRE OF COOROW	Coorow	4188559147	4186549923	0.999520307	0.999205424
COOTAMUNDRA-GUNDAGAI REGIONAL COUNCILCootamundra-Gundagai Regional	12160 Cootamundra-Gundagai Regional (A)	New South Wales	COOTAMUNDRA-GUNDAGAI REGIONAL COUNCIL	Cootamundra-Gundagai	3981041663	3980675373	0.999907991	0.999813652
COPPER COAST COUNCILCopper Coast	41560 Copper Coast (DC)	South Australia	772914900 COPPER COAST COUNCIL	Copper Coast	772412997	772404410.2	0.999988883	0.999339526
CORANGAMITE SHIRECorangamite	21830 Corangamite (S)	Victoria	4407492100 CORANGAMITE SHIRE	Corangamite	4407299599	4406182095	0.999746442	0.999702778
SHIRE OF CORRIGINCorrigin	52100 Corrigin (S)	Western Australia	2681270900 SHIRE OF CORRIGIN	Corrigin	2681322121	2680627014	0.99974076	0.999759858
TOWN OF COTTESLOECottesloe	52170 Cottesloe (T)	Western Australia	3856400 TOWN OF COTTESLOE	Cottesloe	3889164.275	3850394.975	0.990031457	0.998442842
COWRA SHIRE COUNCILCowra	12350 Cowra (A)	New South Wales	2808782200 COWRA SHIRE COUNCIL	Cowra	2809020925	2808491548	0.999811544	0.99989652
SHIRE OF CRANBROOKCranbrook	52240 Cranbrook (S)	Western Australia	3276049100 SHIRE OF CRANBROOK	Cranbrook	3275047966	3274999481	0.999985196	0.999679608
CROYDON SHIRECroydon	32600 Croydon (S)	Queensland	29497902400 CROYDON SHIRE	Croydon	29502650020	29488862864	0.999532681	0.999693553
SHIRE OF CUBALLINGCuballing	52310 Cuballing (S)	Western Australia	1195337000 SHIRE OF CUBALLING	Cuballing	1195330200	1195328284	0.999998397	0.999992708
SHIRE OF CUECue	52380 Cue (S)	Western Australia	13582195600 SHIRE OF CUE	Cue	13582200041	13582117770	0.999993943	0.99999427
CUMBERLAND COUNCILCumberland	12380 Cumberland (A)	New South Wales	71551100 CUMBERLAND COUNCIL	Cumberland	71628318.41	71394356.57	0.996733668	0.99780935
SHIRE OF CUNDERDINCunderdin	52450 Cunderdin (S)	Western Australia	1862445800 SHIRE OF CUNDERDIN	Cunderdin	1862573093	1861490620	0.999418829	0.999487137
SHIRE OF DALWALLINUDalwallinu	52520 Dalwallinu (S)	Western Australia	7224356600 SHIRE OF DALWALLINU	Dalwallinu	7226632986	7222766315	0.999464942	0.999779872
SHIRE OF DANDARAGANDandaragan	52590 Dandaragan (S)	Western Australia	6711572100 SHIRE OF DANDARAGAN	Dandaragan	6717900171	6708535484	0.99860601	0.999547555
SHIRE OF DARDANUPDardanup	52660 Dardanup (S)	Western Australia	525801700 SHIRE OF DARDANUP	Dardanup	528269074.9	524871326.1	0.993568147	0.998230561
DAREBIN CITYDarebin	21890 Darebin (C)	Victoria	53471100 DAREBIN CITY	Darebin	53477250.82	53446655.76	0.999427887	0.999542851
DARWIN MUNICIPALITYDarwin	71000 Darwin (C)	Northern Territory	111318000 DARWIN MUNICIPALITY	Darwin	111273496.2	111193112.6	0.999277603	0.998878103
DARWIN WATERFRONT PRECINCT			DARWIN WATERFRONT PRECINCT	Darwin Waterfront				
MUNICIPALITYDarwin Waterfront Precinct	79399 Unincorporated NT	Northern Territory	19789997200 MUNICIPALITY	Precinct	745745.0411	670379.8629	0.898939753	3.38747E-05
SHIRE OF DENMARKDenmark	52730 Denmark (S)	Western Australia	1859848800 SHIRE OF DENMARK	Denmark	1858529171	1858068990	0.999752395	0.999043035
SHIRE OF DERBY-WEST KIMBERLEYDerby-West Kimberley	52800 Derby-West Kimberley (S)	Western Australia	SHIRE OF DERBY-WEST KIMBERLEY	Derby-West Kimberley	1.19668E+11	1.1958E+11	0.999270466	0.998742583
DERWENT VALLEY COUNCILDerwent Valley	61510 Derwent Valley (M)	Tasmania	4108111200 DERWENT VALLEY COUNCIL	Derwent Valley	4105181539	4099382606	0.998587411	0.997875278
DEVONPORT CITY COUNCILDevonport City	61610 Devonport (C)	Tasmania	111259000 DEVONPORT CITY COUNCIL	Devonport City	110962338.2	110928118.4	0.999691609	0.997026024
DIAMANTINA SHIREDiamantina	32750 Diamantina (S)	Queensland	94730454500 DIAMANTINA SHIRE	Diamantina	94681826547	94669296446	0.999867661	0.999354399
SHIRE OF DONNYBROOK-BALINGUPDonnybrook-Balingup	52870 Donnybrook-Balingup (S)	Western Australia	SHIRE OF DONNYBROOK-BALINGUP	Donnybrook-Balingup	1560039479	1557718304	0.998512105	0.998629492
DOOMADGEE ABORIGINAL SHIREDoomadgee	32770 Doomadgee (S)	Queensland	1827651800 DOOMADGEE ABORIGINAL SHIRE	Doomadgee	1827632865	1827622138	0.999994131	0.99998377
DORSET COUNCILDorset	61810 Dorset (M)	Tasmania	3230545600 DORSET COUNCIL	Dorset	3229141074	3228973663	0.999948156	0.999513414
DOUGLAS SHIREDouglas	32810 Douglas (S)	Queensland	2427862600 DOUGLAS SHIRE	Douglas	2427910628	2427757189	0.999936802	0.999956583

SHIRE OF DOWERIN	Dowerin	52940	Dowerin (S)	Western Australia	1863085100	SHIRE OF DOWERIN	Dowerin	1862679549	1861666455	0.999456109	0.999238551
DUBBO REGIONAL COUNCIL	Dubbo Regional	12390	Dubbo Regional (A)	New South Wales	7534525100	DUBBO REGIONAL COUNCIL	Dubbo Regional	7533658724	7532665642	0.999868181	0.999753208
SHIRE OF DUMBLEYUNG	Dumbleyung	53010	Dumbleyung (S)	Western Australia	2539224900	SHIRE OF DUMBLEYUNG	Dumbleyung	2540668955	2539212244	0.999426643	0.999995016
SHIRE OF DUNDAS	Dundas	53080	Dundas (S)	Western Australia	92885030200	SHIRE OF DUNDAS	Dundas	92996078988	92881596076	0.998768949	0.999963028
DUNGOG SHIRE COUNCIL	Dungog	12700	Dungog (A)	New South Wales	2249998300	DUNGOG SHIRE COUNCIL	Dungog	2249833073	2249776489	0.99997485	0.999901417
EAST ARNHEM REGION	East Arnhem	71300	East Arnhem (R)	Northern Territory	33309933400	EAST ARNHEM REGION	East Arnhem	33295946161	33295941822	0.99999987	0.999579958
TOWN OF EAST FREMANTLE	East Fremantle	53150	East Fremantle (T)	Western Australia	3138400	TOWN OF EAST FREMANTLE	East Fremantle	3150496.267	3136868.209	0.995674314	0.99951192
EAST GIPPSLAND SHIRE	East Gippsland	22110	East Gippsland (S)	Victoria	20940232600	EAST GIPPSLAND SHIRE	East Gippsland	20939189230	20930904066	0.999604323	0.999554516
SHIRE OF EAST PILBARA	East Pilbara	53220	East Pilbara (S)	Western Australia	3.72307E+11	SHIRE OF EAST PILBARA	East Pilbara	3.7219E+11	3.72188E+11	0.999992658	0.999678126
EDWARD RIVER COUNCIL	Edward River	12730	Edward River (A)	New South Wales	8883446400	EDWARD RIVER COUNCIL	Edward River	8883547512	8883424520	0.999986155	0.999997537
DC OF ELLISTON	Elliston	41750	Elliston (DC)	South Australia	6741931700	DC OF ELLISTON	Elliston	6696271472	6693127111	0.999530431	0.992761038
SHIRE OF ESPERANCE	Esperance	53290	Esperance (S)	Western Australia	44797545600	SHIRE OF ESPERANCE	Esperance	44690973879	44682979236	0.999821113	0.997442575
ETHERIDGE SHIRE	Etheridge	33100	Etheridge (S)	Queensland	39199295600	ETHERIDGE SHIRE	Etheridge	39229784389	39185974726	0.998883255	0.999660176
EUROBODALLA SHIRE COUNCIL	Eurobodalla	12750	Eurobodalla (A)	New South Wales	3428169500	EUROBODALLA SHIRE COUNCIL	Eurobodalla	3421747611	3421707671	0.999988328	0.998115079
SHIRE OF EXMOUTH	Exmouth	53360	Exmouth (S)	Western Australia	6488070500	SHIRE OF EXMOUTH	Exmouth	6489396227	6487826620	0.999758127	0.999962411
FAIRFIELD CITY COUNCIL	Fairfield	12850	Fairfield (C)	New South Wales	101507000	FAIRFIELD CITY COUNCIL	Fairfield	101562896.5	101441863.7	0.998808297	0.999358308
FALLS CREEK ALPINE RESORT (UNINCORPORATED)	Falls Creek Alpine Resort (Uninc)	29399	Unincorporated Vic	Victoria	283014200	FALLS CREEK ALPINE RESORT (UNINCORPORATED)	Falls Creek Alpine Resort (Uninc)	15438429.79	15317455.08	0.992164053	0.054122567
FEDERATION COUNCIL	Federation	12870	Federation (A)	New South Wales	5685048600	FEDERATION COUNCIL	Federation	5685006618	5684467888	0.999905237	0.999897853
FLINDERS COUNCIL	Flinders	62010	Flinders (M) (Tas.)	Tasmania	1996624400	FLINDERS COUNCIL	Flinders	1996624363	1996624257	0.999999947	0.999999928
FLINDERS SHIRE	Flinders	33200	Flinders (S) (Qld)	Queensland	41199937400	FLINDERS SHIRE	Flinders	41199436077	41199362065	0.999998204	0.999986036
THE FLINDERS RANGES COUNCIL	Flinders Ranges	41830	Flinders Ranges (DC)	South Australia	4070482700	THE FLINDERS RANGES COUNCIL	Flinders Ranges	4126390296	4070361720	0.986421891	0.999970279
FORBES SHIRE COUNCIL	Forbes	12900	Forbes (A)	New South Wales	4710128000	FORBES SHIRE COUNCIL	Forbes	4710574808	4708473242	0.999553862	0.999648681
THE DC OF FRANKLIN HARBOUR	Franklin Harbour	41960	Franklin Harbour (DC)	South Australia	2755564000	THE DC OF FRANKLIN HARBOUR	Franklin Harbour	2756102965	2755559326	0.999802751	0.999998304
FRANKSTON CITY	Frankston	22170	Frankston (C)	Victoria	129598000	FRANKSTON CITY	Frankston	129490046.3	129432680.5	0.999556987	0.998724367
FRASER COAST REGIONAL	Fraser Coast	33220	Fraser Coast (R)	Queensland	7104598700	FRASER COAST REGIONAL	Fraser Coast	7104615601	7102375242	0.999684662	0.99968704
CITY OF FREMANTLE	Fremantle	53430	Fremantle (C)	Western Australia	19010300	CITY OF FREMANTLE	Fremantle	19025177.73	18975375.79	0.997382314	0.998162879
FRENCH-ELIZABETH-SANDSTONE ISLANDS (UNINC)	French-Elizabeth-Sandstone Islands (Uninc)	29399	Unincorporated Vic	Victoria	283014200	FRENCH-ELIZABETH-SANDSTONE ISLANDS (UNINC)	French-Elizabeth-Sandstone Islands (Uninc)	170404133.6	170228038.3	0.998966602	0.601482323
GABO ISLAND (UNINCORPORATED)	Gabo Island (Uninc)	29399	Unincorporated Vic	Victoria	283014200	GABO ISLAND (UNINCORPORATED)	Gabo Island (Uninc)	1592856.475	1592856.054	0.999999736	0.005628184
GANNAWARRA SHIRE	Gannawarra	22250	Gannawarra (S)	Victoria	3735335300	GANNAWARRA SHIRE	Gannawarra	3736936503	3734411965	0.999324437	0.999752811
TOWN OF GAWLER	Gawler	42030	Gawler (T)	South Australia	41137900	TOWN OF GAWLER	Gawler	41131222.23	41018640.4	0.997262862	0.99710098
GEORGE TOWN COUNCIL	George Town	62210	George Town (M)	Tasmania	653437700	GEORGE TOWN COUNCIL	George Town	653678826.2	653147552.8	0.999187256	0.999555968
GEORGES RIVER COUNCIL	Georges River	12930	Georges River (A)	New South Wales	38345900	GEORGES RIVER COUNCIL	Georges River	38401052.1	38293683.68	0.997204024	0.998638282
GILGANDRA SHIRE COUNCIL	Gilgandra	12950	Gilgandra (A)	New South Wales	4831505700	GILGANDRA SHIRE COUNCIL	Gilgandra	4833145023	4830617988	0.999477145	0.999816266
SHIRE OF GINGIN	Gingin	53570	Gingin (S)	Western Australia	3208358500	SHIRE OF GINGIN	Gingin	3209914402	3206792976	0.999027567	0.999512048
GLADSTONE REGIONAL	Gladstone	33360	Gladstone (R)	Queensland	10484286200	GLADSTONE REGIONAL	Gladstone	10484209373	10484129595	0.999992391	0.999985063
GLAMORGAN-SPRING BAY COUNCIL	Glamorgan-Spring Bay	62410	Glamorgan/Spring Bay (M)	Tasmania	2591561800	GLAMORGAN-SPRING BAY COUNCIL	Glamorgan-Spring Bay	2585151824	2584562916	0.999772196	0.997299357
GLEN EIRA CITY	Glen Eira	22310	Glen Eira (C)	Victoria	38690600	GLEN EIRA CITY	Glen Eira	38691752.18	38690696.79	0.999972723	1.000002502
GLEN INNES SEVERN SHIRE COUNCIL	Glen Innes Severn Shire	13010	Glen Innes Severn (A)	New South Wales	5479977000	GLEN INNES SEVERN SHIRE COUNCIL	Glen Innes Severn Shire	5479801981	5479592726	0.999961813	0.999929877
GLENELG SHIRE	Glenelg	22410	Glenelg (S)	Victoria	6218573400	GLENELG SHIRE	Glenelg	6218661369	6218541023	0.999980648	0.999994794
GLENORCHY CITY COUNCIL	Glenorchy City	62610	Glenorchy (C)	Tasmania	121148300	GLENORCHY CITY COUNCIL	Glenorchy City	121175525.4	121126918.3	0.99959887	0.999823508
SHIRE OF GNOWANGERUP	Gnowangerup	53640	Gnowangerup (S)	Western Australia	4265042400	SHIRE OF GNOWANGERUP	Gnowangerup	4263979134	4263916545	0.999985322	0.999736027
GOLD COAST CITY	Gold Coast	33430	Gold Coast (C)	Queensland	1333703100	GOLD COAST CITY	Gold Coast	1334215958	1333541838	0.999494744	0.999879087
GOLDEN PLAINS SHIRE	Golden Plains	22490	Golden Plains (S)	Victoria	2703389800	GOLDEN PLAINS SHIRE	Golden Plains	2703193525	2702931513	0.999903073	0.999830477
SHIRE OF GOOMALLING	Goomalling	53710	Goomalling (S)	Western Australia	1835429400	SHIRE OF GOOMALLING	Goomalling	1835546338	1834452961	0.999404331	0.999468005
GOONDIWINDI REGIONAL	Goondiwindi	33610	Goondiwindi (R)	Queensland	19258100800	GOONDIWINDI REGIONAL	Goondiwindi	19273168180	19255918482	0.999104989	0.999886681
CITY OF GOSNELLS	Gosnells	53780	Gosnells (C)	Western Australia	127297500	CITY OF GOSNELLS	Gosnells	127149539	127030494.7	0.999063745	0.997902509
GOULBURN MULWAREE COUNCIL	Goulburn Mulwaree	13310	Goulburn Mulwaree (A)	New South Wales	3220079600	GOULBURN MULWAREE COUNCIL	Goulburn Mulwaree	3222652809	3219716483	0.999088848	0.999887233
THE REGIONAL COUNCIL OF GOYDER	Goyder	42110	Goyder (DC)	South Australia	6715141800	THE REGIONAL COUNCIL OF GOYDER	Goyder	6714819730	6714245277	0.99991445	0.999866492

THE DC OF GRANTGrant	42250 Grant (DC)	South Australia	1898014300 THE DC OF GRANT	Grant	1898992773	1897679791	0.999308591	0.999823759
GREATER BENDIGO CITYGreater Bendigo	22620 Greater Bendigo (C)	Victoria	2999972100 GREATER BENDIGO CITY	Greater Bendigo	2999924944	2999898734	0.999991263	0.999975544
GREATER DANDENONG CITYGreater Dandenong	22670 Greater Dandenong (C)	Victoria	129546900 GREATER DANDENONG CITY	Greater Dandenong	129497142.2	129333054.7	0.998732887	0.998349283
GREATER GEELONG CITYGreater Geelong	22750 Greater Geelong (C)	Victoria	1247987600 GREATER GEELONG CITY	Greater Geelong	1248015474	1247745617	0.999783771	0.999806102
CITY OF GREATER GERALDTONGreater Geraldton	53800 Greater Geraldton (C)	Western Australia	9909000300 CITY OF GREATER GERALDTON	Greater Geraldton	9892536351	9891478446	0.99989306	0.998231723
GREATER HUME SHIRE COUNCILGreater Hume	13340 Greater Hume Shire (A)	New South Wales	5749518500 GREATER HUME SHIRE COUNCIL	Greater Hume	5748873954	5748634395	0.999958329	0.99984623
GREATER SHEPPARTON CITYGreater Shepparton	22830 Greater Shepparton (C)	Victoria	2421909300 GREATER SHEPPARTON CITY	Greater Shepparton	2421938208	2421632048	0.999873589	0.999885523
GRIFFITH CITY COUNCILGriffith	13450 Griffith (C)	New South Wales	1639172800 GRIFFITH CITY COUNCIL	Griffith	1638752974	1638567368	0.999886739	0.999630648
GUNNEDAH SHIRE COUNCILGunnedah	13550 Gunnedah (A)	New South Wales	4987029500 GUNNEDAH SHIRE COUNCIL	Gunnedah	4996275388	4983781119	0.997499283	0.999348634
GWYDIR SHIRE COUNCILGwydir	13660 Gwydir (A)	New South Wales	9259654200 GWYDIR SHIRE COUNCIL	Gwydir	9258728940	9257053137	0.999819003	0.999719097
GYMPIE REGIONALGympie	33620 Gympie (R)	Queensland	6883971300 GYMPIE REGIONAL	Gympie	6884276482	6879735576	0.999340395	0.999384698
SHIRE OF HALLS CREEKHalls Creek	53920 Halls Creek (S)	Western Australia	1.33061E+11 SHIRE OF HALLS CREEK	Halls Creek	1.33089E+11	1.33047E+11	0.999684944	0.999895593
SHIRE OF HARVEYHarvey	53990 Harvey (S)	Western Australia	1727606800 SHIRE OF HARVEY	Harvey	1732733649	1726925315	0.996647878	0.999605532
HAWKESBURY CITY COUNCILHawkesbury	13800 Hawkesbury (C)	New South Wales	2775137700 HAWKESBURY CITY COUNCIL	Hawkesbury	2774938791	2773681404	0.999546878	0.999475235
HAY SHIRE COUNCILHay	13850 Hay (A)	New South Wales	11325932400 HAY SHIRE COUNCIL	Hay	11325403854	11325346016	0.999994893	0.999948226
HEPBURN SHIREHepburn	22910 Hepburn (S)	Victoria	1472984400 HEPBURN SHIRE	Hepburn	1472743531	1471790223	0.999352699	0.999189281
HILLTOPS COUNCILHilltops	13910 Hilltops (A)	New South Wales	7140886300 HILLTOPS COUNCIL	Hilltops	7141660820	7140271648	0.999805483	0.999913925
HINCHINBROOK SHIREHinchinbrook	33800 Hinchinbrook (S)	Queensland	2807188900 HINCHINBROOK SHIRE	Hinchinbrook	2807759508	2807043329	0.999744929	0.999948143
HINDMARSH SHIREHindmarsh	22980 Hindmarsh (S)	Victoria	7524182400 HINDMARSH SHIRE	Hindmarsh	7522770101	7521752845	0.999864776	0.9996771
HOBART CITY COUNCILHobart City	62810 Hobart (C)	Tasmania	77909700 HOBART CITY COUNCIL	Hobart City	77923164.07	77881814.05	0.999469349	0.999642073
HOBSONS BAY CITYHobsons Bay	23110 Hobsons Bay (C)	Victoria	64240400 HOBSONS BAY CITY	Hobsons Bay	64333859.29	64173509.22	0.997507532	0.998958743
CITY OF HOLDFAST BAYHoldfast Bay	42600 Holdfast Bay (C)	South Australia	13752000 CITY OF HOLDFAST BAY	Holdfast Bay	13746783.09	13714281.85	0.99763572	0.997257261
HOPE VALE ABORIGINAL SHIREHope Vale	33830 Hope Vale (S)	Queensland	1111709900 HOPE VALE ABORIGINAL SHIRE	Hope Vale	1111684551	1111645865	0.9999652	0.9999424
THE COUNCIL OF THE SHIRE OF HORNSBYHornsby	14000 Hornsby (A)	New South Wales	455037500 THE COUNCIL OF THE SHIRE OF HORNSBY	Hornsby	455072473.3	454871025	0.999557327	0.999634151
HORSHAM RURAL CITYHorsham	23190 Horsham (RC)	Victoria	4266769000 HORSHAM RURAL CITY	Horsham	4264113662	4262603365	0.999645812	0.999023703
HUME CITYHume	23270 Hume (C)	Victoria	503850500 HUME CITY	Hume	503329396	503028721.5	0.999402629	0.998369003
THE COUNCIL OF THE MUNICIPALITY OF HUNTERS HILLHunters Hill	14100 Hunters Hill (A)	New South Wales	5716900 THE COUNCIL OF THE MUNICIPALITY OF HUNTERS HILL	Hunters Hill	5715677.233	5711712.332	0.999306311	0.999092573
HUON VALLEY COUNCILHuon Valley	63010 Huon Valley (M)	Tasmania	5507354100 HUON VALLEY COUNCIL	Huon Valley	5510372066	5502373625	0.998548475	0.999095668
INDIGO SHIREIndigo	23350 Indigo (S)	Victoria	2040069000 INDIGO SHIRE	Indigo	2040436685	2037834415	0.998724651	0.998904652
INNER WEST COUNCILInner West	14170 Inner West (A)	New South Wales	35371300 INNER WEST COUNCIL	Inner West	35236945.38	35165718.87	0.997978641	0.994187911
INVERELL SHIRE COUNCILInverell	14200 Inverell (A)	New South Wales	8597208100 INVERELL SHIRE COUNCIL	Inverell	8596831507	8594975364	0.99978409	0.999740295
IPSWICH CITYIpswich	33960 Ipswich (C)	Queensland	1093857000 IPSWICH CITY	Ipswich	1093661516	1093611688	0.999954439	0.999775737
SHIRE OF IRWINIrwin	54060 Irwin (S)	Western Australia	2369329800 SHIRE OF IRWIN	Irwin	2369195002	2368914177	0.999881468	0.999824582
ISAAC REGIONALIsaac	33980 Isaac (R)	Queensland	58707917400 ISAAC REGIONAL	Isaac	58715074239	58702679344	0.999788898	0.999910778
SHIRE OF JERRAMUNGUPJerramungup	54130 Jerramungup (S)	Western Australia	6508590400 SHIRE OF JERRAMUNGUP	Jerramungup	6511341330	6508418730	0.999551152	0.999973624
CITY OF JOONDALUPJoondalup	54170 Joondalup (C)	Western Australia	98928500 CITY OF JOONDALUP	Joondalup	98811334.62	98673288.44	0.998602932	0.997420242
JUNEE SHIRE COUNCILJunee	14300 Junee (A)	New South Wales	2030022200 JUNEE SHIRE COUNCIL	Junee	2030007828	2029351385	0.99967663	0.999669553
CITY OF KALAMUNDAKalamunda	54200 Kalamunda (C)	Western Australia	324295700 CITY OF KALAMUNDA	Kalamunda	323949667.9	323758974.9	0.99941135	0.998344951
CITY OF KALGOORLIE-BOULDERKalgoorlie-Boulder	54280 Kalgoorlie/Boulder (C)	Western Australia	95498052000 CITY OF KALGOORLIE-BOULDER	Kalgoorlie-Boulder	95430214299	95426259297	0.999958556	0.999248229
KANGAROO ISLAND COUNCILKangaroo Island	42750 Kangaroo Island (DC)	South Australia	4400855800 KANGAROO ISLAND COUNCIL	Kangaroo Island	4400481900	4400481816	0.999999981	0.99991502
THE DC OF KAROONDA EAST MURRAYKaroonda East Murray	43080 Karoonda East Murray (DC)	South Australia	4415795900 THE DC OF KAROONDA EAST MURRAY	Karoonda East Murray	4418527304	4414928042	0.999185416	0.999803465
CITY OF KARRATHAKarratha	54310 Karratha (C)	Western Australia	15237397400 CITY OF KARRATHA	Karratha	15238701662	15237294823	0.99990768	0.999993268
SHIRE OF KATANNINGKatanning	54340 Katanning (S)	Western Australia	1518185400 SHIRE OF KATANNING	Katanning	1518055586	1517940684	0.99992431	0.99983881
KATHERINE MUNICIPALITYKatherine	72200 Katherine (T)	Northern Territory	7416644400 KATHERINE MUNICIPALITY	Katherine	7416356367	7415860080	0.999933082	0.999894249
SHIRE OF KELLERBERRINKellerberrin	54410 Kellerberrin (S)	Western Australia	1915433000 SHIRE OF KELLERBERRIN	Kellerberrin	1915640239	1914927133	0.999627745	0.999735899
KEMPSEY SHIRE COUNCILKempsey	14350 Kempsey (A)	New South Wales	3375670700 KEMPSEY SHIRE COUNCIL	Kempsey	3375606443	3375367934	0.999929343	0.999910309
SHIRE OF KENTKent	54480 Kent (S)	Western Australia	5624581800 SHIRE OF KENT	Kent	5624565092	5624549468	0.999997222	0.999994252
KENTISH COUNCILKentish	63210 Kentish (M)	Tasmania	1156188700 KENTISH COUNCIL	Kentish	1159911000	1155766932	0.996427253	0.999635208
THE COUNCIL OF THE MUNICIPALITY OF KIAMAKiama	14400 Kiama (A)	New South Wales	257663600 THE COUNCIL OF THE MUNICIPALITY OF KIAMA	Kiama	257984176.7	257601526.3	0.998516768	0.99975909
THE DC OF KIMBAKimba	43220 Kimba (DC)	South Australia	5697107600 THE DC OF KIMBA	Kimba	3984301412	3983371230	0.999766538	0.699191855
KING ISLAND COUNCILKing Island	63410 King Island (M)	Tasmania	1095740700 KING ISLAND COUNCIL	King Island	1095740940	1095740900	0.999999963	1.000000182
KINGBOROUGH COUNCILKingborough	63610 Kingborough (M)	Tasmania	720102900 KINGBOROUGH COUNCIL	Kingborough	720100756.4	720045248.5	0.999922916	0.99991994

KINGSTON DCKingston	43360 Kingston (DC) (SA)	South Australia	3339795200 KINGSTON DC	Kingston	3339064087	3338798052	0.999920327	0.999701434
KINGSTON CITYKingston	23430 Kingston (C) (Vic.)	Victoria	91367700 KINGSTON CITY	Kingston	91430249.16	91258321.12	0.998119572	0.998802872
KNOX CITYKnox	23670 Knox (C)	Victoria	113911500 KNOX CITY	Knox	113889900.5	113838655.3	0.999550046	0.999360515
SHIRE OF KOJONUPKojonup	54550 Kojonup (S)	Western Australia	2930992600 SHIRE OF KOJONUP	Kojonup	2930984868	2930980495	0.999998508	0.99999587
SHIRE OF KONDININKondinin	54620 Kondinin (S)	Western Australia	7440801600 SHIRE OF KONDININ	Kondinin	7419352162	7415709913	0.999509088	0.996627825
SHIRE OF KOORDAKoorda	54690 Koorda (S)	Western Australia	2832313100 SHIRE OF KOORDA	Koorda	2830847756	2828865993	0.99929994	0.998782936
KOWANYAMA ABORIGINAL SHIREKowanyama	34420 Kowanyama (S)	Queensland	2555332500 KOWANYAMA ABORIGINAL SHIRE	Kowanyama	2530669930	2530647902	0.999991296	0.990339966
SHIRE OF KULINKulin	54760 Kulin (S)	Western Australia	4718921900 SHIRE OF KULIN	Kulin	4718914349	4718892423	0.999995354	0.999993753
KU-RING-GAI COUNCILKu-Ring-Gai	14500 Ku-ring-gai (A)	New South Wales	85409600 KU-RING-GAI COUNCIL	Ku-Ring-Gai	85421242.67	85234392.23	0.9978126	0.997948617
CITY OF KWINANAKwinana	54830 Kwinana (C)	Western Australia	120012100 CITY OF KWINANA	Kwinana	119929321.8	119861120	0.999431316	0.99874196
KYOGLE COUNCILKyogle	14550 Kyogle (A)	New South Wales	3584164400 KYOGLE COUNCIL	Kyogle	3586289947	3582189946	0.998856757	0.999449117
LACHLAN SHIRE COUNCILLachlan	14600 Lachlan (A)	New South Wales	14964275200 LACHLAN SHIRE COUNCIL	Lachlan	14966711804	14961489203	0.999651052	0.999813823
SHIRE OF LAKE GRACELake Grace	54900 Lake Grace (S)	Western Australia	11886319900 SHIRE OF LAKE GRACE	Lake Grace	11884596260	11884536016	0.999994931	0.999849921
LAKE MACQUARIE CITY COUNCILLake Macquarie	14650 Lake Macquarie (C)	New South Wales	648639800 LAKE MACQUARIE CITY COUNCIL	Lake Macquarie	648662086.2	648343118.1	0.999508268	0.999542609
LAKE MOUNTAIN ALPINE RESORT (UNINCORPORATED)Lake Mountain Alpine Resort (Uninc)	29399 Unincorporated Vic	Victoria	283014200 LAKE MOUNTAIN ALPINE RESORT (UNINCORPORATED)	Lake Mountain Alpine Resort (Uninc)	3890827.269	3821934.197	0.982293464	0.01350439
LANE COVE MUNICIPAL COUNCILLane Cove	14700 Lane Cove (A)	New South Wales	10479400 LANE COVE MUNICIPAL COUNCIL	Lane Cove	10499728.92	10478396.55	0.997968293	0.999904245
LATROBE COUNCILLatrobe	63810 Latrobe (M) (Tas.)	Tasmania	600461700 LATROBE COUNCIL	Latrobe	599527550.5	599427894.5	0.999833776	0.998278316
LATROBE CITYLatrobe	23810 Latrobe (C) (Vic.)	Victoria	1425612800 LATROBE CITY	Latrobe	1425788206	1425293065	0.999652725	0.999775721
LAUNCESTON CITY COUNCILLaunceston City	64010 Launceston (C)	Tasmania	1413630600 LAUNCESTON CITY COUNCIL	Launceston City	1413566783	1413036045	0.99962454	0.999579413
SHIRE OF LAVERTONLaverton	54970 Laverton (S)	Western Australia	1.79985E+11 SHIRE OF LAVERTON	Laverton	1.79989E+11	1.79982E+11	0.999962195	0.999984391
LEETON SHIRE COUNCILLeeton	14750 Leeton (A)	New South Wales	1167187700 LEETON SHIRE COUNCIL	Leeton	1167191393	1166842916	0.999701439	0.999704602
SHIRE OF LEONORALEonora	55040 Leonora (S)	Western Australia	31915056200 SHIRE OF LEONORA	Leonora	31913377546	31912865791	0.999983964	0.999931368
LIGHT REGIONAL COUNCILLight	43650 Light (RegC)	South Australia	1276845300 LIGHT REGIONAL COUNCIL	Light	1276728986	1275969957	0.99940549	0.999314449
LISMORE CITY COUNCILLismore	14850 Lismore (C)	New South Wales	1287704300 LISMORE CITY COUNCIL	Lismore	1288226491	1287255025	0.999245889	0.999651104
LITCHFIELD MUNICIPALITYLitchfield	72300 Litchfield (M)	Northern Territory	2903145900 LITCHFIELD MUNICIPALITY	Litchfield	2903055772	2902312024	0.999743805	0.999712768
LITHGOW CITY COUNCILLithgow	14870 Lithgow (C)	New South Wales	4512256300 LITHGOW CITY COUNCIL	Lithgow	4511894995	4509783784	0.999532079	0.999452044
LIVERPOOL CITY COUNCILLiverpool	14900 Liverpool (C)	New South Wales	305739600 LIVERPOOL CITY COUNCIL	Liverpool	306134188.2	305603972.1	0.998268027	0.999556394
LIVERPOOL PLAINS SHIRE COUNCILLiverpool Plains	14920 Liverpool Plains (A)	New South Wales	5082239700 COUNCIL	Liverpool Plains	5085507822	5082141029	0.999337963	0.999980585
LIVINGSTONE SHIRELivingstone	34530 Livingstone (S)	Queensland	11757868300 LIVINGSTONE SHIRE	Livingstone	11758686171	11751788904	0.999413432	0.999482951
LOCKHART SHIRE COUNCILLockhart	14950 Lockhart (A)	New South Wales	2895804900 LOCKHART SHIRE COUNCIL	Lockhart	2895209578	2894885361	0.999888016	0.999682458
LOCKHART RIVER ABORIGINAL SHIRELockhart River	34570 Lockhart River (S)	Queensland	3574479600 SHIRE	Lockhart River	3575293723	3574187080	0.999690475	0.999918164
LOCKYER VALLEY REGIONALLockyer Valley	34580 Lockyer Valley (R)	Queensland	2269005300 LOCKYER VALLEY REGIONAL	Lockyer Valley	2268719462	2268476083	0.999892724	0.999766763
LODDON SHIRELoddon	23940 Loddon (S)	Victoria	6696444700 LODDON SHIRE	Loddon	6696404124	6695718007	0.999897539	0.999891481
LOGAN CITYLogan	34590 Logan (C)	Queensland	958132200 LOGAN CITY	Logan	957869716.7	957553781.8	0.999670169	0.999396306
LONGREACH REGIONALLongreach	34710 Longreach (R)	Queensland	40572244300 LONGREACH REGIONAL	Longreach	40572018824	40567256285	0.999882615	0.999877058
THE DC OF LOWER EYRE PENINSULALower Eyre Peninsula	43710 Lower Eyre Peninsula (DC)	South Australia	4721287500 PENINSULA	Lower Eyre Peninsula	4721073050	4720901872	0.999963742	0.999918321
THE DC OF LOXTON WAIKERIELoxton Waikerie	43790 Loxton Waikerie (DC)	South Australia	7763923100 THE DC OF LOXTON WAIKERIE	Loxton Waikerie	7995126823	7756469924	0.970149704	0.999040025
MACDONNELL REGIONMacdonnell	72330 MacDonnell (R)	Northern Territory	2.68329E+11 MACDONNELL REGION	Macdonnell	2.68331E+11	2.68325E+11	0.999978297	0.99998441
MACEDON RANGES SHIREMacedon Ranges	24130 Macedon Ranges (S)	Victoria	1748283700 MACEDON RANGES SHIRE	Macedon Ranges	1748037693	1747405356	0.999638259	0.999497597
MACKAY REGIONALMackay	34770 Mackay (R)	Queensland	7613296400 MACKAY REGIONAL	Mackay	7612859415	7611208802	0.999783181	0.999725796
MAITLAND CITY COUNCILMaitland	15050 Maitland (C)	New South Wales	391508700 MAITLAND CITY COUNCIL	Maitland	392626008.5	391289080.4	0.996594907	0.999439043
CITY OF MANDURAHMandurah	55110 Mandurah (C)	Western Australia	174896700 CITY OF MANDURAH	Mandurah	175235000.2	174787778.2	0.997447873	0.999377222
SHIRE OF MANJIMUPManjimup	55180 Manjimup (S)	Western Australia	7029607700 SHIRE OF MANJIMUP	Manjimup	7028620919	7027675253	0.999865455	0.999725099
MANNINGHAM CITYManningham	24210 Manningham (C)	Victoria	113347800 MANNINGHAM CITY	Manningham	113349140.8	113292478.9	0.999500111	0.999511935
MANSFIELD SHIREMansfield	24250 Mansfield (S)	Victoria	3843853500 MANSFIELD SHIRE	Mansfield	3844304212	3842663832	0.999573296	0.999690501
MAPOON ABORIGINAL SHIREMapoon	34830 Mapoon (S)	Queensland	537100300 MAPOON ABORIGINAL SHIRE	Mapoon	527951760.9	527830562.7	0.999770437	0.982741143
MARANOA REGIONALMaranoa	34860 Maranoa (R)	Queensland	58705252400 MARANOA REGIONAL	Maranoa	58696052434	58686240211	0.99983283	0.999676142
MAREEBA SHIREMareeba	34880 Mareeba (S)	Queensland	53491050000 MAREEBA SHIRE	Mareeba	53367497477	53350750078	0.999686187	0.997377133
MARIBYRNONG CITYMaribyrnong	24330 Maribyrnong (C)	Victoria	31225400 MARIBYRNONG CITY	Maribyrnong	31248757.59	31203649.79	0.998556493	0.999303445
CITY OF MARIONMarion	44060 Marion (C)	South Australia	55640700 CITY OF MARION	Marion	55698927.47	55498288.9	0.996397802	0.997440523

MAROONDAH CITYMaroondah	24410	Maroondah (C)	Victoria	61409700	MAROONDAH CITY	Maroondah	61409824.34	61404931.69	0.999920328	0.999922352
MCKINLAY SHIREMckinlay	34800	McKinlay (S)	Queensland	40736798900	MCKINLAY SHIRE	Mckinlay	40734479971	40728909589	0.999863251	0.999806335
MEANDER VALLEY COUNCILMeander Valley	64210	Meander Valley (M)	Tasmania	3330814500	MEANDER VALLEY COUNCIL	Meander Valley	3329711872	3328434063	0.99961624	0.999285329
SHIRE OF MEEKATHARRAMeekatharra	55250	Meekatharra (S)	Western Australia	1.00189E+11	SHIRE OF MEEKATHARRA	Meekatharra	1.00189E+11	1.00189E+11	0.999999093	0.999999647
MELBOURNE CITYMelbourne	24600	Melbourne (C)	Victoria	37351300	MELBOURNE CITY	Melbourne	37492979.76	37311117.73	0.995149438	0.998924207
MELTON CITYMelton	24650	Melton (C)	Victoria	527537400	MELTON CITY	Melton	527812326.8	527447408	0.99930862	0.999829411
CITY OF MELVILLEMelville	55320	Melville (C)	Western Australia	52850600	CITY OF MELVILLE	Melville	52761284.07	52695056.55	0.99874477	0.997056922
SHIRE OF MENZIESMenzies	55390	Menzies (S)	Western Australia	1.24111E+11	SHIRE OF MENZIES	Menzies	1.24179E+11	1.24103E+11	0.999386958	0.99993389
SHIRE OF MERREDINMerredin	55460	Merredin (S)	Western Australia	3293782400	SHIRE OF MERREDIN	Merredin	3293486100	3292881685	0.999816482	0.999726541
MID MURRAY COUNCILMid Murray	44210	Mid Murray (DC)	South Australia	6271625400	MID MURRAY COUNCIL	Mid Murray	6271385267	6269398241	0.99968316	0.999644883
MID-COAST COUNCILMid-Coast	15240	Mid-Coast (A)	New South Wales	10053863300	MID-COAST COUNCIL	Mid-Coast	10051742383	10051295596	0.999955551	0.999744605
MID-WESTERN REGIONAL COUNCILMid-Western Regional	15270	Mid-Western Regional (A)	New South Wales	8752259000	MID-WESTERN REGIONAL COUNCIL	Mid-Western Regional	8752140036	8751537437	0.999931148	0.999917557
MILDURA RURAL CITYMildura	24780	Mildura (RC)	Victoria	22082483600	MILDURA RURAL CITY	Mildura	22082416110	22081578876	0.999962086	0.99995903
SHIRE OF MINGENEWMingenew	55530	Mingenew (S)	Western Australia	1934885700	SHIRE OF MINGENEW	Mingenew	1934842058	1934803811	0.999980233	0.999957678
CITY OF MITCHAMMitcham	44340	Mitcham (C)	South Australia	75546800	CITY OF MITCHAM	Mitcham	75663883.77	75500487.81	0.997840503	0.999386974
MITCHELL SHIREMitchell	24850	Mitchell (S)	Victoria	2862083300	MITCHELL SHIRE	Mitchell	2862251888	2861487862	0.999733068	0.999791956
MOIRA SHIREMoir	24900	Moir	Victoria	4046373800	MOIRA SHIRE	Moir	4046745252	4045551304	0.999704961	0.999796733
MONASH CITYMonash	24970	Monash (C)	Victoria	81482900	MONASH CITY	Monash	81486552.46	81480446.79	0.999925071	0.999969893
MOONEE VALLEY CITYMoonee Valley	25060	Moonee Valley (C)	Victoria	43138600	MOONEE VALLEY CITY	Moonee Valley	43115232.14	43092543.12	0.999473759	0.998932351
SHIRE OF MOORAMOora	55600	Moora (S)	Western Australia	3763025400	SHIRE OF MOORA	Moora	3756979666	3755898459	0.999712214	0.998106061
MOORABOOL SHIREMoorabool	25150	Moorabool (S)	Victoria	2110550400	MOORABOOL SHIRE	Moorabool	2110766694	2109753151	0.999519823	0.999622256
SHIRE OF MORAWAMorawa	55670	Morawa (S)	Western Australia	3510592800	SHIRE OF MORAWA	Morawa	3510344902	3509617470	0.999792775	0.999722175
MOREE PLAINS SHIRE COUNCILMoree Plains	15300	Moree Plains (A)	New South Wales	17906524100	MOREE PLAINS SHIRE COUNCIL	Moree Plains	17907069829	17906123435	0.99994715	0.999977625
MORELAND CITYMoreland	25250	Moreland (C)	Victoria	50951900	MORELAND CITY	Moreland	51032657.72	50906201.96	0.997522062	0.999103114
MORETON BAY REGIONALMoreton Bay	35010	Moreton Bay (R)	Queensland	2041474600	MORETON BAY REGIONAL	Moreton Bay	2041014493	2040869144	0.999928786	0.999703422
MORNINGTON SHIREMornington	35250	Mornington (S)	Queensland	1247693200	MORNINGTON SHIRE	Mornington	1247456250	1247456064	0.999999851	0.999809941
MORNINGTON PENINSULA SHIREMornington Peninsula	25340	Mornington Peninsula (S)	Victoria	724167900	MORNINGTON PENINSULA SHIRE	Mornington Peninsula	723911568.7	723901985	0.999986761	0.999632799
MOSMAN MUNICIPAL COUNCILMosman	15350	Mosman (A)	New South Wales	8650300	MOSMAN MUNICIPAL COUNCIL	Mosman	8651740.544	8650911.514	0.999904178	1.000070693
TOWN OF MOSMAN PARKMosman Park	55740	Mosman Park (T)	Western Australia	4347200	TOWN OF MOSMAN PARK	Mosman Park	4316548.081	4314886.829	0.999615143	0.9925669
MOUNT ALEXANDER SHIREMount Alexander	25430	Mount Alexander (S)	Victoria	1529618400	MOUNT ALEXANDER SHIRE	Mount Alexander	1529451533	1528459214	0.999351193	0.999242173
MOUNT BARKER DISTRICT COUNCILMount Barker	44550	Mount Barker (DC)	South Australia	594640500	MOUNT BARKER DISTRICT COUNCIL	Mount Barker	594630795.8	594238008	0.999339443	0.999323134
MOUNT BAW BAW ALPINE RESORT (UNINCORPORATED)Mount Baw Baw Alpine Resort (Uninc)	29399	Unincorporated Vic	Victoria	283014200	MOUNT BAW BAW ALPINE RESORT (UNINCORPORATED)	Mount Baw Baw Alpine Resort (Uninc)	4302850.905	4302846.393	0.999998951	0.015203641
MOUNT BULLER ALPINE RESORT (UNINCORPORATED)Mount Buller Alpine Resort (Uninc)	29399	Unincorporated Vic	Victoria	283014200	MOUNT BULLER ALPINE RESORT (UNINCORPORATED)	Mount Buller Alpine Resort (Uninc)	22517396.05	22474925.11	0.998113861	0.079412712
CITY OF MOUNT GAMBIERMt Gambier	44620	Mount Gambier (C)	South Australia	33893800	CITY OF MOUNT GAMBIER	Mount Gambier	34005677.85	33888059.76	0.996541222	0.999830641
MOUNT HOTHAM ALPINE RESORT (UNINCORPORATED)Mount Hotham Alpine Resort (Uninc)	29399	Unincorporated Vic	Victoria	283014200	MOUNT HOTHAM ALPINE RESORT (UNINCORPORATED)	Mount Hotham Alpine Resort (Uninc)	29147919.54	29147136.48	0.999973135	0.102988248
MOUNT ISA CITYMount Isa	35300	Mount Isa (C)	Queensland	43713022100	MOUNT ISA CITY	Mount Isa	43268227995	43267367148	0.999980104	0.9989804984
SHIRE OF MOUNT MAGNETMount Magnet	55810	Mount Magnet (S)	Western Australia	13858118200	SHIRE OF MOUNT MAGNET	Mount Magnet	13858272412	13858064453	0.999984994	0.999996122
SHIRE OF MOUNT MARSHALLMount Marshall	55880	Mount Marshall (S)	Western Australia	10184593700	SHIRE OF MOUNT MARSHALL	Mount Marshall	10184360094	10184225573	0.999986791	0.999963855
THE DC OF MOUNT REMARKABLEMount Remarkable	44830	Mount Remarkable (DC)	South Australia	3422773300	THE DC OF MOUNT REMARKABLE	Mount Remarkable	3422345596	3422293888	0.999984891	0.999859935
MOUNT STIRLING ALPINE RESORT (UNINCORPORATED)Mount Stirling Alpine Resort (Uninc)	29399	Unincorporated Vic	Victoria	283014200	MOUNT STIRLING ALPINE RESORT (UNINCORPORATED)	Mount Stirling Alpine Resort (Uninc)	26797983.01	26797120.1	0.999967799	0.094684719
MOYNE SHIREMoyne	25490	Moyne (S)	Victoria	5481686100	MOYNE SHIRE	Moyne	5481735659	5481161438	0.999895248	0.999904288
MARALINGA TJARUTJAMt Maralinga Tjarutja	44000	Maralinga Tjarutja (AC)	South Australia	1.02704E+11	MARALINGA TJARUTJA	Mt	1.05957E+11	1.02657E+11	0.968854082	0.999545045
SHIRE OF MUKINBUDINMukinbudin	55950	Mukinbudin (S)	Western Australia	3426944100	SHIRE OF MUKINBUDIN	Mukinbudin	3426956604	3426937415	0.999994401	0.999998049
SHIRE OF MUNDARINGMundaring	56090	Mundaring (S)	Western Australia	643201300	SHIRE OF MUNDARING	Mundaring	643600680.8	642483467.9	0.998264121	0.99888397
SHIRE OF MURCHISONMurchison	56160	Murchison (S)	Western Australia	45046092200	SHIRE OF MURCHISON	Murchison	44873178383	44873101070	0.999998277	0.996159686
SHIRE OF MURRAYMurray	56230	Murray (S)	Western Australia	1703468800	SHIRE OF MURRAY	Murray	1700086747	1699309726	0.999542952	0.997558468

THE RURAL CITY OF MURRAY											
THE RURAL CITY OF MURRAY BRIDGE	Murray Bridge	45040	Murray Bridge (RC)	South Australia	1831759700	BRIDGE	Murray Bridge	1827705352	1826538104	0.999361359	0.99714941
MURRAY RIVER COUNCIL	Murray River	15520	Murray River (A)	New South Wales	11863477100	MURRAY RIVER COUNCIL	Murray River	11863467478	11863416700	0.99999572	0.999994909
MURRINDINDI SHIRE	Murrindindi	25620	Murrindindi (S)	Victoria	3879750500	MURRINDINDI SHIRE	Murrindindi	3880687813	3878340900	0.999395233	0.999636678
MURRUMBIDGEE COUNCIL	Murrumbidgee	15560	Murrumbidgee (A)	New South Wales	6880790200	MURRUMBIDGEE COUNCIL	Murrumbidgee	6880934446	6880595366	0.999950722	0.999971684
MURWEH SHIRE	Murweh	35600	Murweh (S)	Queensland	40699758500	MURWEH SHIRE	Murweh	40699677949	40699534388	0.999996473	0.999994494
MUSWELLBROOK SHIRE COUNCIL	Muswellbrook	15650	Muswellbrook (A)	New South Wales	3404884000	MUSWELLBROOK SHIRE COUNCIL	Muswellbrook	3404877163	3404827417	0.99998539	0.999983382
NAMBUCCA SHIRE COUNCIL	Nambucca	15700	Nambucca (A)	New South Wales	1491343200	NAMBUCCA SHIRE COUNCIL	Nambucca	1491310439	1491293146	0.999988404	0.999966437
SHIRE OF NANNUP	Nannup	56300	Nannup (S)	Western Australia	3053936100	SHIRE OF NANNUP	Nannup	3054006993	3052795013	0.999603151	0.999626355
NAPRANUM ABORIGINAL SHIRE	Napranum	35670	Napranum (S)	Queensland	2004354500	NAPRANUM ABORIGINAL SHIRE	Napranum	1988721233	1985224043	0.998241488	0.990455552
NARACOORTE LUCINDALE COUNCIL											
Lucindale	Naracoorte and Lucindale (DC)	45090	Naracoorte and Lucindale (DC)	South Australia	4520127000	COUNCIL	Naracoorte Lucindale	4519829615	4519728777	0.99997769	0.9999119
SHIRE OF NAREMBEEN	Narembreen	56370	Narembreen (S)	Western Australia	3809028500	SHIRE OF NAREMBEEN	Narembreen	3831685713	3805975719	0.993290161	0.999198541
NARRABRI SHIRE COUNCIL	Narrabri	15750	Narrabri (A)	New South Wales	13014993700	NARRABRI SHIRE COUNCIL	Narrabri	13014865995	13014764221	0.99999218	0.999982368
NARRANDERA SHIRE COUNCIL	Narrandera	15800	Narrandera (A)	New South Wales	4116345900	NARRANDERA SHIRE COUNCIL	Narrandera	4116994048	4115395290	0.999611669	0.999769065
SHIRE OF NARROGIN	Narrogin	56460	Narrogin (S)	Western Australia	1631302400	SHIRE OF NARROGIN	Narrogin	1624975354	1624447670	0.999675267	0.995798002
NARROMINE SHIRE COUNCIL	Narromine	15850	Narromine (A)	New South Wales	5261516500	NARROMINE SHIRE COUNCIL	Narromine	5261174054	5260823479	0.999933366	0.999868285
CITY OF NEDLANDS	Nedlands	56580	Nedlands (C)	Western Australia	19645000	CITY OF NEDLANDS	Nedlands	19639835.66	19593150.92	0.997622957	0.997360698
NEWCASTLE CITY COUNCIL	Newcastle	15900	Newcastle (C)	New South Wales	186754900	NEWCASTLE CITY COUNCIL	Newcastle	187286581.9	186729590.7	0.997025995	0.999864478
SHIRE OF NGAANYATJARRAKU	Ngaanyatjarraku	56620	Ngaanyatjarraku (S)	Western Australia	1.59822E+11	SHIRE OF NGAANYATJARRAKU	Ngaanyatjarraku	1.5984E+11	1.59822E+11	0.999884938	0.999999977
NILLUMBIK SHIRE	Nillumbik	25710	Nillumbik (S)	Victoria	432337300	NILLUMBIK SHIRE	Nillumbik	432217861.6	432051823.6	0.999615847	0.999339691
NOOSA SHIRE	Noosa	35740	Noosa (S)	Queensland	869865700	NOOSA SHIRE	Noosa	869951758.8	869632652.6	0.999633191	0.999732088
NORTH BURNETT REGIONAL	North Burnett	35760	North Burnett (R)	Queensland	19669848900	NORTH BURNETT REGIONAL	North Burnett	19669993601	19666778214	0.999836533	0.999843889
NORTH SYDNEY COUNCIL	North Sydney	15950	North Sydney (A)	New South Wales	10485700	NORTH SYDNEY COUNCIL	North Sydney	10480499.6	10480163.83	0.999967962	0.999472026
SHIRE OF NORTHAM	Northam	56730	Northam (S)	Western Australia	1431221500	SHIRE OF NORTHAM	Northam	1431313271	1430649764	0.999536434	0.999600526
SHIRE OF NORTHAMPTON	Northampton	56790	Northampton (S)	Western Australia	12543714200	SHIRE OF NORTHAMPTON	Northampton	12612243995	12543666832	0.994562652	0.999996224
NORTHERN AREAS COUNCIL	Northern Areas	45120	Northern Areas (DC)	South Australia	2986181800	NORTHERN AREAS COUNCIL	Northern Areas	2987093403	2986093923	0.999665401	0.999970572
NORTHERN BEACHES COUNCIL	Northern Beaches	15990	Northern Beaches (A)	New South Wales	254207400	NORTHERN BEACHES COUNCIL	Northern Beaches	254148169.9	254062640.3	0.999663465	0.999430545
NORTHERN GRAMPIANS SHIRE	Northern Grampians	25810	Northern Grampians (S)	Victoria	5729876400	NORTHERN GRAMPIANS SHIRE	Northern Grampians	5733404420	5728770234	0.999191722	0.999806948
NORTHERN MIDLANDS COUNCIL	Northern Midlands	64610	Northern Midlands (M)	Tasmania	5135250300	NORTHERN MIDLANDS COUNCIL	Northern Midlands	5140702099	5133422194	0.99858387	0.999644008
NORTHERN PENINSULA AREA REGIONAL	Northern Peninsula Area	35780	Northern Peninsula Area (R)	Queensland	1052067600	NORTHERN PENINSULA AREA REGIONAL	Northern Peninsula Area	1052065557	1051924501	0.999865925	0.999863983
NORTHERN TERRITORY RATES ACT AREA	Northern Territory Rates Act	79399	Unincorporated NT	Northern Territory	19789997200	NORTHERN TERRITORY RATES ACT AREA	Northern Territory Rates Act	34023276.98	33966878.09	0.998342344	0.001716366
THE CITY OF NORWOOD											
THE CITY OF NORWOOD PAYNEHAM AND ST PETERS	Norwood Payneham And St Peters	45290	Norwood Payneham St Peters (C)	South Australia	15103600	PAYNEHAM AND ST PETERS	And St Peters	15153137.11	15089355.51	0.995790865	0.999056881
SHIRE OF NUNGARIN	Nungarin	56860	Nungarin (S)	Western Australia	1166024500	SHIRE OF NUNGARIN	Nungarin	1166019838	1166017512	0.999998005	0.999994007
OBERON COUNCIL	Oberon	16100	Oberon (A)	New South Wales	3625047000	OBERON COUNCIL	Oberon	3624522330	3623597155	0.999744746	0.999600048
CITY OF ONKAPARINGA	Onkaparinga	45340	Onkaparinga (C)	South Australia	518125100	CITY OF ONKAPARINGA	Onkaparinga	518046841.1	517878989.3	0.999675991	0.999524998
ORANGE CITY COUNCIL	Orange	16150	Orange (C)	New South Wales	284215700	ORANGE CITY COUNCIL	Orange	284300051.4	284184354.1	0.999593045	0.999889711
THE DC OF ORROROO CARRIETON	Orroroo/Carrieton	45400	Orroroo/Carrieton (DC)	South Australia	3321823800	THE DC OF ORROROO CARRIETON	Orroroo/Carrieton	3322085343	3321798716	0.999913721	0.999992449
PALM ISLAND ABORIGINAL SHIRE	Palm Island	35790	Palm Island (S)	Queensland	71992800	PALM ISLAND ABORIGINAL SHIRE	Palm Island	71910563.64	71910518.66	0.999999375	0.998857089
PALMERSTON MUNICIPALITY	Palmerston	72800	Palmerston (C)	Northern Territory	52655900	PALMERSTON MUNICIPALITY	Palmerston	52681686.07	52522776.46	0.996983589	0.997471821
PARKES SHIRE COUNCIL	Parkes	16200	Parkes (A)	New South Wales	5957613800	PARKES SHIRE COUNCIL	Parkes	5956788693	5956230046	0.999906217	0.999767734
PAROO SHIRE	Paroo	35800	Paroo (S)	Queensland	47612877400	PAROO SHIRE	Paroo	47626745240	47612832463	0.999707879	0.999999056
CITY OF PARRAMATTA COUNCIL	Parramatta	16260	Parramatta (C)	New South Wales	83829400	CITY OF PARRAMATTA COUNCIL	Parramatta	83809924.37	83611878.07	0.997636959	0.997405183
PENRITH CITY COUNCIL	Penrith	16350	Penrith (C)	New South Wales	404701600	PENRITH CITY COUNCIL	Penrith	403870502.1	403701876.8	0.999582477	0.997529728
SHIRE OF PEPPERMINT GROVE	Peppermint Grove	56930	Peppermint Grove (S)	Western Australia	1067700	SHIRE OF PEPPERMINT GROVE	Peppermint Grove	1067218.42	1060881.377	0.994062093	0.993613728
SHIRE OF PERENJORI	Perenjori	57000	Perenjori (S)	Western Australia	8301355100	SHIRE OF PERENJORI	Perenjori	8301117702	8299674996	0.999826203	0.999797611
CITY OF PERTH	Perth	57080	Perth (C)	Western Australia	13719300	CITY OF PERTH	Perth	13753930.57	13716454.95	0.997275279	0.999792624
THE DC OF PETERBOROUGH	Peterborough	45540	Peterborough (DC)	South Australia	3020142000	THE DC OF PETERBOROUGH	Peterborough	3020129245	3020088720	0.999986582	0.999982358
SHIRE OF PINGELLY	Pingelly	57140	Pingelly (S)	Western Australia	1294572100	SHIRE OF PINGELLY	Pingelly	1294356373	1293906394	0.999652353	0.999485772
SHIRE OF PLANTAGENET	Plantagenet	57210	Plantagenet (S)	Western Australia	4876682100	SHIRE OF PLANTAGENET	Plantagenet	4879735462	4875203126	0.999071192	0.999696725
CITY OF PLAYFORD	Playford	45680	Playford (C)	South Australia	345203000	CITY OF PLAYFORD	Playford	345264475.5	344798157.7	0.99864939	0.998827234

PORMPURA AW ABORIGINAL SHIRE	Pormpuraaw	36070	Pormpuraaw (S)	Queensland	4395365700	SHIRE	Pormpuraaw	4395168231	4395166774	0.999999669	0.999954742
CITY OF PORT ADELAIDE ENFIELD	Port Adelaide Enfield	45890	Port Adelaide Enfield (C)	South Australia	91758600	CITY OF PORT ADELAIDE ENFIELD	Port Adelaide Enfield	91808547.62	91685191.6	0.998656378	0.999199983
PORT AUGUSTA CITY COUNCIL	Port Augusta	46090	Port Augusta (C)	South Australia	1195583600	PORT AUGUSTA CITY COUNCIL	Port Augusta	1195779370	1195383468	0.999668917	0.999832607
TOWN OF PORT HEDLAND	Port Hedland	57280	Port Hedland (T)	Western Australia	18417077700	TOWN OF PORT HEDLAND	Port Hedland	18414349083	18414052958	0.999983919	0.999835764
CITY OF PORT LINCOLN	Port Lincoln	46300	Port Lincoln (C)	South Australia	30368100	CITY OF PORT LINCOLN	Port Lincoln	30430475.53	30362176.19	0.997755561	0.999804933
PORT MACQUARIE-HASTINGS COUNCIL	Port Macquarie-Hastings	16380	Port Macquarie-Hastings (A)	New South Wales	3682392100	PORT MACQUARIE-HASTINGS COUNCIL	Port Macquarie-Hastings	3682183769	3681216692	0.999737363	0.999680803
PORT PHILLIP CITY	Port Phillip	25900	Port Phillip (C)	Victoria	20709200	PORT PHILLIP CITY	Port Phillip	20551206.09	20550558.16	0.999968472	0.992339548
PORT PIRIE REGIONAL COUNCIL	Port Pirie	46450	Port Pirie City and Dists (M)	South Australia	1760709700	PORT PIRIE REGIONAL COUNCIL	Port Pirie	1760319506	1760110188	0.999881091	0.999659506
PORT STEPHENS COUNCIL	Port Stephens	16400	Port Stephens (A)	New South Wales	858435700	PORT STEPHENS COUNCIL	Port Stephens	856632493.7	856492170.1	0.999836192	0.997735963
CITY OF PROSPECT	Prospect	46510	Prospect (C)	South Australia	7791500	CITY OF PROSPECT	Prospect	7804788.693	7757365.423	0.993923824	0.995618998
PASTORAL UNINCORPORATED AREA	Pua	49399	Unincorporated SA	South Australia	6.22489E+11	PASTORAL UNINCORPORATED AREA	Pua	6.19561E+11	6.18066E+11	0.997586855	0.992893913
PYRENEES SHIRE	Pyrenees	25990	Pyrenees (S)	Victoria	3434568900	PYRENEES SHIRE	Pyrenees	3434899852	3433828371	0.999688061	0.999784389
SHIRE OF QUAIRADING	Quairading	57350	Quairading (S)	Western Australia	2016926900	SHIRE OF QUAIRADING	Quairading	2016510964	2015770166	0.999632634	0.999426487
QUEANBEYAN-PALERANG REGIONAL COUNCIL	Queanbeyan-Palerang Regional	16490	Queanbeyan-Palerang Regional (A)	New South Wales	5318882200	QUEANBEYAN-PALERANG REGIONAL COUNCIL	Queanbeyan-Palerang Regional	5320630331	5314226227	0.998796364	0.999124633
QUEENSCLIFFE BOROUGH	Queenscliffe	26080	Queenscliffe (B)	Victoria	8616600	QUEENSCLIFFE BOROUGH	Queenscliffe	8608863.959	8606634.316	0.999741006	0.998843432
QUILPIE SHIRE	Quilpie	36150	Quilpie (S)	Queensland	67414656300	QUILPIE SHIRE	Quilpie	67455371306	67013142857	0.993444133	0.994044122
RANDWICK CITY COUNCIL	Randwick	16550	Randwick (C)	New South Wales	36331100	RANDWICK CITY COUNCIL	Randwick	36356439.49	36284201.67	0.998013067	0.998709141
SHIRE OF RAVENSTHORPE	Ravensthorpe	57420	Ravensthorpe (S)	Western Australia	9841750300	SHIRE OF RAVENSTHORPE	Ravensthorpe	9836376431	9834126269	0.999771241	0.999225338
REDLAND CITY	Redland	36250	Redland (C)	Queensland	537167000	REDLAND CITY	Redland	537078093	537074725.1	0.999993729	0.999828219
RENMARK PARINGA COUNCIL	Renmark Paringa	46670	Renmark Paringa (DC)	South Australia	915865500	RENMARK PARINGA COUNCIL	Renmark Paringa	906186765.2	905716464.3	0.999481011	0.98891864
RICHMOND SHIRE	Richmond	36300	Richmond (S)	Queensland	26580747800	RICHMOND SHIRE	Richmond	26584881058	26580596695	0.999838842	0.999994315
RICHMOND VALLEY COUNCIL	Richmond Valley	16610	Richmond Valley (A)	New South Wales	3047374800	RICHMOND VALLEY COUNCIL	Richmond Valley	3047120825	3045820978	0.999573418	0.999490111
DC OF ROBE	Robe	46860	Robe (DC)	South Australia	1091716200	DC OF ROBE	Robe	1091752183	1091571345	0.99983436	0.999867315
ROCKHAMPTON REGIONAL	Rockhampton	36370	Rockhampton (R)	Queensland	6570266700	ROCKHAMPTON REGIONAL	Rockhampton	6568439273	6564220776	0.999357763	0.999079805
CITY OF ROCKINGHAM	Rockingham	57490	Rockingham (C)	Western Australia	257497000	CITY OF ROCKINGHAM	Rockingham	257713150.6	257488450.6	0.9991281	0.999966798
ROPER GULF REGION	Roper Gulf	73600	Roper Gulf (R)	Northern Territory	1.8521E+11	ROPER GULF REGION	Roper Gulf	1.85177E+11	1.85177E+11	0.999998785	0.999820793
MUNICIPAL COUNCIL OF ROXBY DOWNS	Roxby Downs	46970	Roxby Downs (M)	South Australia	110476200	MUNICIPAL COUNCIL OF ROXBY DOWNS	Roxby Downs	110467672.3	110437756.3	0.999729188	0.999652018
RYDE CITY COUNCIL	Ryde	16700	Ryde (C)	New South Wales	40474800	RYDE CITY COUNCIL	Ryde	40472601.72	40461853.59	0.999734434	0.999680137
CITY OF SALISBURY	Salisbury	47140	Salisbury (C)	South Australia	159843200	CITY OF SALISBURY	Salisbury	159607510.4	159568478.4	0.99975545	0.998281306
SHIRE OF SANDSTONE	Sandstone	57630	Sandstone (S)	Western Australia	32605291100	SHIRE OF SANDSTONE	Sandstone	32605216338	32605124952	0.999997197	0.999994904
SCENIC RIM REGIONAL	Scenic Rim	36510	Scenic Rim (R)	Queensland	4242743200	SCENIC RIM REGIONAL	Scenic Rim	4242694883	4242457340	0.999944011	0.999932624
SHIRE OF SERPENTINE-JARRAHDALE	Serpentine-Jarrahdale	57700	Serpentine-Jarrahdale (S)	Western Australia	901205600	SHIRE OF SERPENTINE-JARRAHDALE	Serpentine-Jarrahdale	900495871.7	900293876	0.999775684	0.998988329
SHIRE OF SHARK BAY	Shark Bay	57770	Shark Bay (S)	Western Australia	24201246600	SHIRE OF SHARK BAY	Shark Bay	24150722826	24150655615	0.999997217	0.997909571
SHELLHARBOUR CITY COUNCIL	Shellharbour	16900	Shellharbour (C)	New South Wales	147421100	SHELLHARBOUR CITY COUNCIL	Shellharbour	147092341.9	147052766.1	0.999730946	0.997501485
SHOALHAVEN CITY COUNCIL	Shoalhaven	16950	Shoalhaven (C)	New South Wales	4566679500	SHOALHAVEN CITY COUNCIL	Shoalhaven	4566143694	4565687782	0.999900154	0.999782836
SINGLETON SHIRE COUNCIL	Singleton	17000	Singleton (A)	New South Wales	4892717000	SINGLETON SHIRE COUNCIL	Singleton	4892809140	4891516722	0.999735854	0.999754681
SNOWY MONARO REGIONAL COUNCIL	Snowy Monaro Regional	17040	Snowy Monaro Regional (A)	New South Wales	15163546100	SNOWY MONARO REGIONAL COUNCIL	Snowy Monaro Regional	15160685056	15157728215	0.999804967	0.999616324
SNOWY VALLEYS COUNCIL	Snowy Valleys	17080	Snowy Valleys (A)	New South Wales	8959002800	SNOWY VALLEYS COUNCIL	Snowy Valleys	8958889646	8957069497	0.999796833	0.999784206
SOMERSET REGIONAL	Somerset	36580	Somerset (R)	Queensland	5373433700	SOMERSET REGIONAL	Somerset	5373821523	5372159012	0.999690628	0.99976278
SORELL COUNCIL	Sorell	64810	Sorell (M)	Tasmania	583777600	SORELL COUNCIL	Sorell	583767425.7	583710442.7	0.999902387	0.999884961
SOUTH BURNETT REGIONAL	South Burnett	36630	South Burnett (R)	Queensland	8381558000	SOUTH BURNETT REGIONAL	South Burnett	8380116073	8377804697	0.999724183	0.999552195
SOUTH GIPPSLAND SHIRE	South Gippsland	26170	South Gippsland (S)	Victoria	3296330700	SOUTH GIPPSLAND SHIRE	South Gippsland	3296428396	3296169599	0.999921492	0.999951127
CITY OF SOUTH PERTH	South Perth	57840	South Perth (C)	Western Australia	19811600	CITY OF SOUTH PERTH	South Perth	19822682.02	19786245.09	0.998161857	0.998720199
SOUTHERN DOWNS REGIONAL	Southern Downs	36660	Southern Downs (R)	Queensland	7107816000	SOUTHERN DOWNS REGIONAL	Southern Downs	7090473402	7089245029	0.999826757	0.997387246
SOUTHERN GRAMPIANS SHIRE	Southern Grampians	26260	Southern Grampians (S)	Victoria	6654018600	SOUTHERN GRAMPIANS SHIRE	Southern Grampians	6653986554	6653933103	0.999991967	0.999987151
SOUTHERN MALLEE DC	Southern Mallee	47290	Southern Mallee (DC)	South Australia	5702209500	SOUTHERN MALLEE DC	Southern Mallee	5704701315	5700928367	0.999338625	0.999775327
SOUTHERN MIDLANDS COUNCIL	Southern Midlands	65010	Southern Midlands (M)	Tasmania	2615493400	SOUTHERN MIDLANDS COUNCIL	Southern Midlands	2615323203	2615046850	0.999894333	0.999829267
CITY OF STIRLING	Stirling	57910	Stirling (C)	Western Australia	104727000	CITY OF STIRLING	Stirling	105001891.2	104664951.3	0.996791106	0.999407519
STONNINGTON CITY	Stonnington	26350	Stonnington (C)	Victoria	25651400	STONNINGTON CITY	Stonnington	25635302.4	25626773.47	0.999667298	0.999039954

STRATHBOGIE SHIREStrathbogie	26430 Strathbogie (S)	Victoria	3303256800 STRATHBOGIE SHIRE	Strathbogie	3303237918	3303084100	0.999953434	0.999947718
			STRATHFIELD MUNICIPAL					
STRATHFIELD MUNICIPAL COUNCILStrathfield	17100 Strathfield (A)	New South Wales	14000900 COUNCIL	Strathfield	13862340.37	13807898.21	0.996072657	0.986215044
THE DC OF STREAKY BAYStreaky Bay	47490 Streaky Bay (DC)	South Australia	6222859100 THE DC OF STREAKY BAY	Streaky Bay	6245357100	6219633081	0.995881097	0.999481586
CITY OF SUBIACOSubiaco	57980 Subiaco (C)	Western Australia	5618200 CITY OF SUBIACO	Subiaco	5620133.711	5569468.539	0.990985059	0.991326143
SUNSHINE COAST REGIONALSunshine Coast	36720 Sunshine Coast (R)	Queensland	2253852600 SUNSHINE COAST REGIONAL	Sunshine Coast	2254012204	2253399920	0.999728358	0.999799153
SURF COAST SHIRESurf Coast	26490 Surf Coast (S)	Victoria	1552944000 SURF COAST SHIRE	Surf Coast	1553944556	1552709157	0.999204991	0.999848776
SUTHERLAND SHIRE COUNCILSutherland Shire	17150 Sutherland Shire (A)	New South Wales	333593300 SUTHERLAND SHIRE COUNCIL	Sutherland Shire	333691793.3	333488692.8	0.999391353	0.999686423
CITY OF SWANSwan	58050 Swan (C)	Western Australia	1042993300 CITY OF SWAN	Swan	1042704791	1042016865	0.999340248	0.999063815
SWAN HILL RURAL CITYSwan Hill	26610 Swan Hill (RC)	Victoria	6115308700 SWAN HILL RURAL CITY	Swan Hill	6114788827	6114237871	0.999909898	0.999824894
COUNCIL OF THE CITY OF SYDNEYSydney	17200 Sydney (C)	New South Wales	26742900 COUNCIL OF THE CITY OF SYDNEY	Sydney	26670664.67	26634797.8	0.998655194	0.995957723
TABLELANDS REGIONALTablelands	36820 Tablelands (R)	Queensland	11292869800 TABLELANDS REGIONAL	Tablelands	11382273813	11284290067	0.991391549	0.999240252
SHIRE OF TAMMINTammin	58190 Tammin (S)	Western Australia	1101692000 SHIRE OF TAMMIN	Tammin	1101383700	1100988231	0.999640934	0.999361193
TAMWORTH REGIONAL COUNCILTamworth Regional	17310 Tamworth Regional (A)	New South Wales	9884350600 TAMWORTH REGIONAL COUNCIL	Tamworth Regional	9883926564	9883571139	0.99996404	0.999921142
TASMAN COUNCILTasman	65210 Tasman (M)	Tasmania	660394700 TASMAN COUNCIL	Tasman	660391992	660391914.8	0.999999883	0.999995783
TATIARA DCTatiara	47630 Tatiara (DC)	South Australia	6527208400 TATIARA DC	Tatiara	6522650000	6522207955	0.999932229	0.999233908
CITY OF TEA TREE GULLYTEa Tree Gully	47700 Tea Tree Gully (C)	South Australia	95210800 CITY OF TEA TREE GULLY	Tea Tree Gully	95313801.71	95134413.17	0.998117916	0.999197708
TEMORA SHIRE COUNCILTemora	17350 Temora (A)	New South Wales	2802016000 TEMORA SHIRE COUNCIL	Temora	2802539524	2801146265	0.999502858	0.999689604
TENTERFIELD SHIRE COUNCILTenterfield	17400 Tenterfield (A)	New South Wales	7322793000 TENTERFIELD SHIRE COUNCIL	Tenterfield	7322864800	7321039505	0.99975074	0.999760543
THE HILLS SHIRE COUNCILThe Hills Shire	17420 The Hills Shire (A)	New South Wales	386158800 THE HILLS SHIRE COUNCIL	The Hills Shire	386331667.3	385610522.5	0.998133353	0.998580176
SHIRE OF THREE SPRINGSThree Springs	58260 Three Springs (S)	Western Australia	2656692800 SHIRE OF THREE SPRINGS	Three Springs	2657361006	2656317992	0.9996075	0.999858919
TIWI ISLANDS REGIONTIwi Islands	74050 Tiwi Islands (R)	Northern Territory	7483166100 TIWI ISLANDS REGION	Tiwi Islands	7483166043	7483165725	0.999999958	0.99999995
SHIRE OF TOODYAYToodyay	58330 Toodyay (S)	Western Australia	1691648600 SHIRE OF TOODYAY	Toodyay	1691627590	1691514117	0.99993292	0.999920502
TOOWOOMBA REGIONALToowoomba	36910 Toowoomba (R)	Queensland	12957210800 TOOWOOMBA REGIONAL	Toowoomba	12975124359	12955513981	0.998488617	0.999869044
TORRES SHIRETorres	36950 Torres (S)	Queensland	883731000 TORRES SHIRE	Torres	883958358.5	883579045	0.999570892	0.999828053
TORRES STRAIT ISLAND REGIONALTorres Strait Island	36960 Torres Strait Island (R)	Queensland	490031000 TORRES STRAIT ISLAND REGIONAL	Torres Strait Island	490031053.1	490030879.5	0.999999646	0.999999754
TOWNSVILLE CITYTownsville	37010 Townsville (C)	Queensland	3730820000 TOWNSVILLE CITY	Townsville	3730814145	3730801653	0.999996652	0.999995082
TOWONG SHIRETowong	26670 Towong (S)	Victoria	6674946700 TOWONG SHIRE	Towong	6670459511	6662862456	0.99886109	0.998189612
SHIRE OF TRAYNINGTrayning	58400 Trayning (S)	Western Australia	1651204300 SHIRE OF TRAYNING	Trayning	1651087168	1651075705	0.999993057	0.99992212
THE DC OF TUMBY BAYTumby Bay	47910 Tumby Bay (DC)	South Australia	2669074700 THE DC OF TUMBY BAY	Tumby Bay	2669924782	2668968322	0.999641765	0.999960144
TWEED SHIRE COUNCILTweed	17550 Tweed (A)	New South Wales	1307656200 TWEED SHIRE COUNCIL	Tweed	1306263910	1306135506	0.999901701	0.998837084
UIA RIVERLANDUia Riverland	49399 Unincorporated SA	South Australia	6.22489E+11 UIA RIVERLAND	Uia Riverland	322582194.1	317214160.9	0.983359177	0.00050959
UIA WHYALLAUia Whyalla	49399 Unincorporated SA	South Australia	6.22489E+11 UIA WHYALLA	Uia Whyalla	46652553.42	46389523.73	0.994361944	7.45226E-05
UNINCORPORATED FAR WESTUnincorporated	19399 Unincorporated NSW	New South Wales	93214159200 UNINCORPORATED FAR WEST	Unincorporated	93203843712	93197161705	0.999928308	0.999817651
UN-INCORPORATED (ALYANGULA) AREAUn-Incorporated (Alyangula)	79399 Unincorporated NT	Northern Territory	19789997200 UN-INCORPORATED (ALYANGULA) AREA	Un-Incorporated (Alyangula)	2148674.28	2148545.817	0.999940213	0.000108567
UN-INCORPORATED (COX-DALY) AREAUn-Incorporated (Cox-Daly)	79399 Unincorporated NT	Northern Territory	19789997200 UN-INCORPORATED (COX-DALY) AREA	Un-Incorporated (Cox-Daly)	7545773014	7545499321	0.999963729	0.381278443
UN-INCORPORATED (ELRUNDIE) AREAUn-Incorporated (Elrundie)	79399 Unincorporated NT	Northern Territory	19789997200 UN-INCORPORATED (ELRUNDIE) AREA	Un-Incorporated (Elrundie)	8661902.402	8660320.937	0.999817423	0.000437611
UN-INCORPORATED (MARRAKAI-DOUGLA) AREAUn-Incorporated (Marrakai-Dougla)	79399 Unincorporated NT	Northern Territory	19789997200 UN-INCORPORATED (MARRAKAI-DOUGLA) AREA	Un-Incorporated (Marrakai-Dougla)	11983498669	11979985314	0.999706817	0.605355584
UN-INCORPORATED (NHULUNBUY) AREAUn-Incorporated (Nhulunbuy)	79399 Unincorporated NT	Northern Territory	19789997200 UN-INCORPORATED (NHULUNBUY) AREA	Un-Incorporated (Nhulunbuy)	7120314.792	7120121.822	0.999972899	0.000359784
UN-INCORPORATED (YULARA) AREAUn-Incorporated (Yulara)	79399 Unincorporated NT	Northern Territory	19789997200 UN-INCORPORATED (YULARA) AREA	Un-Incorporated (Yulara)	103116167.5	103114640.8	0.999985194	0.005210442
CITY OF UNLEYUnley	47980 Unley (C)	South Australia	14270300 CITY OF UNLEY	Unley	14400339.06	14259374.28	0.99021101	0.999234374
SHIRE OF UPPER GASCOYNEUpper Gascoyne	58470 Upper Gascoyne (S)	Western Australia	57809873700 SHIRE OF UPPER GASCOYNE	Upper Gascoyne	57985138682	57705859051	0.9951836	0.998200746
UPPER HUNTER SHIRE COUNCILUpper Hunter	17620 Upper Hunter Shire (A)	New South Wales	8096089200 UPPER HUNTER SHIRE COUNCIL	Upper Hunter	8096123922	8096062334	0.999992393	0.999996682
UPPER LACHLAN SHIRE COUNCILUpper Lachlan Shire	17640 Upper Lachlan Shire (A)	New South Wales	7127395700 UPPER LACHLAN SHIRE COUNCIL	Upper Lachlan Shire	7126650771	7125671711	0.99986262	0.999758118
URALLA SHIRE COUNCILUralla	17650 Uralla (A)	New South Wales	3226532700 URALLA SHIRE COUNCIL	Uralla	3226060931	3225075631	0.999694581	0.99954841
CITY OF VICTOR HARBORVictor Harbor	48050 Victor Harbor (C)	South Australia	384625500 CITY OF VICTOR HARBOR	Victor Harbor	384769704.5	384570965	0.999483485	0.999858213
VICTORIA DALY REGIONVictoria Daly	74550 Victoria Daly (R)	Northern Territory	1.53287E+11 VICTORIA DALY REGION	Victoria Daly	1.53274E+11	1.53265E+11	0.999942426	0.999858369
TOWN OF VICTORIA PARKVictoria Park	58510 Victoria Park (T)	Western Australia	17939700 TOWN OF VICTORIA PARK	Victoria Park	17960374.86	17868920.59	0.994907997	0.996054593

SHIRE OF VICTORIA PLAINSVictoria Plains	58540 Victoria Plains (S)	Western Australia	2551013200 SHIRE OF VICTORIA PLAINS	Victoria Plains	2550598430	2549659771	0.999631985	0.999469454
CITY OF VINCENTVincent	58570 Vincent (C)	Western Australia	11376900 CITY OF VINCENT	Vincent	11385844.3	11328259.87	0.994942454	0.995724659
WAGAIT SHIREWagait	74560 Wagait (S)	Northern Territory	5637800 WAGAIT SHIRE	Wagait	5658465.086	5634594.077	0.995781363	0.999431352
WAGGA WAGGA CITY COUNCILWagga Wagga	17750 Wagga Wagga (C)	New South Wales	4824488900 WAGGA WAGGA CITY COUNCIL	Wagga Wagga	4825438880	4824107826	0.999724159	0.999921013
SHIRE OF WAGINWagin	58610 Wagin (S)	Western Australia	1946176300 SHIRE OF WAGIN	Wagin	1952615316	1945315183	0.996261357	0.999557534
WAKEFIELD REGIONAL COUNCILWakefield	48130 Wakefield (DC)	South Australia	3468488100 WAKEFIELD REGIONAL COUNCIL	Wakefield	3468328527	3467989076	0.999902128	0.999856126
WALCHA COUNCILWalcha	17850 Walcha (A)	New South Wales	6261024200 WALCHA COUNCIL	Walcha	6262250689	6259923981	0.999628455	0.999824275
WALGETT SHIRE COUNCILWalgett	17900 Walgett (A)	New South Wales	22308384800 WALGETT SHIRE COUNCIL	Walgett	22308321989	22308017028	0.99998633	0.999983514
THE CORPORATION OF THE TOWN OF WALKERVILLEWalkerville	48260 Walkerville (M)	South Australia	3530000 THE CORPORATION OF THE TOWN OF WALKERVILLE	Walkerville	3570444.292	3523971.24	0.986983958	0.998292136
SHIRE OF WANDERINGWandering	58680 Wandering (S)	Western Australia	1903864500 SHIRE OF WANDERING	Wandering	1904288709	1902454313	0.999036703	0.999259303
WANGARATTA RURAL CITYWangaratta	26700 Wangaratta (RC)	Victoria	3645109500 WANGARATTA RURAL CITY	Wangaratta	3647287980	3643994251	0.999096937	0.999694042
CITY OF WANNEROOWanneroo	58760 Wanneroo (C)	Western Australia	683260300 CITY OF WANNEROO	Wanneroo	683813551.6	682429161.5	0.997975486	0.99878357
WARATAH-WYNYARD COUNCILWaratah-Wynyard	65410 Waratah/Wynyard (M)	Tasmania	3535907500 WARATAH-WYNYARD COUNCIL	Waratah-Wynyard	3536504151	3535281226	0.9996542	0.999822882
SHIRE OF WAROONAWaroona	58820 Waroona (S)	Western Australia	832228600 SHIRE OF WAROONA	Waroona	831903938.8	830553595.2	0.998376803	0.997987326
WARREN SHIRE COUNCILWarren	17950 Warren (A)	New South Wales	10753767300 WARREN SHIRE COUNCIL	Warren	10753873476	10752254649	0.999849466	0.999859338
WARRNAMBOOL CITYWarrnambool	26730 Warrnambool (C)	Victoria	120948800 WARRNAMBOOL CITY	Warrnambool	120925257.2	120887207.5	0.999685345	0.999490756
WARRUMBUNGLE SHIRE COUNCILWarrumbungle	18020 Warrumbungle Shire (A)	New South Wales	12372120100 WARRUMBUNGLE SHIRE COUNCIL	Warrumbungle	12360033926	12359662983	0.999969989	0.99899313
WATTLE RANGE COUNCILWattle Range	48340 Wattle Range (DC)	South Australia	3926323300 WATTLE RANGE COUNCIL	Wattle Range	3925146360	3924933823	0.999945853	0.999646113
WAVERLEY COUNCILWaverley	18050 Waverley (A)	New South Wales	9350700 WAVERLEY COUNCIL	Waverley	9331258.191	9315577.14	0.998319514	0.996243826
WEDDIN SHIRE COUNCILWeddin	18100 Weddin (A)	New South Wales	3414856600 WEDDIN SHIRE COUNCIL	Weddin	3414674624	3414392254	0.999917307	0.999864022
WEIPA TOWNWeipa	37300 Weipa (T)	Queensland	10821800 WEIPA TOWN	Weipa	10827968.56	10779246.97	0.995500395	0.996067842
WELLINGTON SHIREWellington	26810 Wellington (S)	Victoria	10817334600 WELLINGTON SHIRE	Wellington	10816609958	10816031307	0.999946503	0.999879518
WENTWORTH SHIRE COUNCILWentworth	18200 Wentworth (A)	New South Wales	26256239800 WENTWORTH SHIRE COUNCIL	Wentworth	26253019442	26247847136	0.999802982	0.999680355
WEST ARNHEM REGIONWest Arnhem	74660 West Arnhem (R)	Northern Territory	49675034300 WEST ARNHEM REGION	West Arnhem	49642454848	49628280170	0.999714465	0.9990588
SHIRE OF WEST ARTHURWest Arthur	58890 West Arthur (S)	Western Australia	2831827200 SHIRE OF WEST ARTHUR	West Arthur	2831721991	2830875266	0.999700986	0.999663845
WEST COAST COUNCILWest Coast	65610 West Coast (M)	Tasmania	9583538800 WEST COAST COUNCIL	West Coast	9582987856	9580828973	0.999774717	0.999717241
WEST DALY REGIONWest Daly	74680 West Daly (R)	Northern Territory	14069697900 WEST DALY REGION	West Daly	14059679346	14058441134	0.999911932	0.999199928
WEST TAMAR COUNCILWest Tamar	65810 West Tamar (M)	Tasmania	691147000 WEST TAMAR COUNCIL	West Tamar	691098966.6	690799790.2	0.9995671	0.999497633
CITY OF WEST TORRENSWest Torrens	48410 West Torrens (C)	South Australia	37040000 CITY OF WEST TORRENS	West Torrens	37015204.88	36939627.52	0.997958208	0.99729016
WEST WIMMERA SHIREWest Wimmera	26890 West Wimmera (S)	Victoria	9108204200 WEST WIMMERA SHIRE	West Wimmera	9110299773	9107964168	0.99974363	0.999973647
WESTERN DOWNS REGIONALWestern Downs	37310 Western Downs (R)	Queensland	37936593000 WESTERN DOWNS REGIONAL	Western Downs	37957231414	37911320734	0.998790463	0.999333829
SHIRE OF WESTONIAWestonia	59030 Westonia (S)	Western Australia	3319449700 SHIRE OF WESTONIA	Westonia	3319385721	3319376221	0.999997138	0.999977864
WHITEHORSE CITYWhitehorse	26980 Whitehorse (C)	Victoria	64280000 WHITEHORSE CITY	Whitehorse	64279129.94	64268985.84	0.999842187	0.999828653
WHITSUNDAY REGIONALWhitsunday	37340 Whitsunday (R)	Queensland	23818892200 WHITSUNDAY REGIONAL	Whitsunday	23818289798	23818089519	0.999991591	0.999966301
WHITTLESEA CITYWhittlesea	27070 Whittlesea (C)	Victoria	489693900 WHITTLESEA CITY	Whittlesea	489779586.5	489347024.3	0.999116823	0.999291648
THE CORPORATION OF THE CITY OF WHYALLAWhyalla	48540 Whyalla (C)	South Australia	1071339800 THE CORPORATION OF THE CITY OF WHYALLA	Whyalla	1071123760	1070530968	0.99944657	0.999245027
SHIRE OF WICKEPINWickepin	59100 Wickepin (S)	Western Australia	2040898500 SHIRE OF WICKEPIN	Wickepin	2039458590	2039425231	0.999983643	0.999278127
SHIRE OF WILLIAMSWilliams	59170 Williams (S)	Western Australia	2304711900 SHIRE OF WILLIAMS	Williams	2304717313	2304708516	0.999996183	0.999998532
WILLOUGHBY CITY COUNCILWilloughby	18250 Willoughby (C)	New South Wales	22425800 WILLOUGHBY CITY COUNCIL	Willoughby	22413778.64	22408123.91	0.999747712	0.999211797
SHIRE OF WILUNAWiluna	59250 Wiluna (S)	Western Australia	1.81297E+11 SHIRE OF WILUNA	Wiluna	1.81297E+11	1.81297E+11	0.999999439	0.999997169
WINGECARRIBEE SHIRE COUNCILWingecarribee	18350 Wingecarribee (A)	New South Wales	2689341300 WINGECARRIBEE SHIRE COUNCIL	Wingecarribee	2689327938	2688885320	0.999835417	0.999830449
WINTON SHIREWinton	37400 Winton (S)	Queensland	53813482600 WINTON SHIRE	Winton	53810314456	53808762357	0.999971156	0.999912285
WODONGA CITYWodonga	27170 Wodonga (C)	Victoria	432689400 WODONGA CITY	Wodonga	434057454.5	432040172	0.995352499	0.998499552
WOLLONDILLY SHIRE COUNCILWollondilly	18400 Wollondilly (A)	New South Wales	2555434000 WOLLONDILLY SHIRE COUNCIL	Wollondilly	2556190938	2554923051	0.999503994	0.999800054
WOLLONGONG CITY COUNCILWollongong	18450 Wollongong (C)	New South Wales	683986000 WOLLONGONG CITY COUNCIL	Wollongong	683940942.1	683873883.7	0.999901953	0.999836084
SHIRE OF WONGAN-BALLIDUWongan-Ballidu	59310 Wongan-Ballidu (S)	Western Australia	3365067500 SHIRE OF WONGAN-BALLIDU	Wongan-Ballidu	3365687702	3363222761	0.999267626	0.999451797
SHIRE OF WOODANILLINGWoodanilling	59320 Woodanilling (S)	Western Australia	1128834800 SHIRE OF WOODANILLING	Woodanilling	1128955636	1128698269	0.99977203	0.999879051
WOOLLAHRA MUNICIPAL COUNCILWoollahra	18500 Woollahra (A)	New South Wales	12277500 WOOLLAHRA MUNICIPAL COUNCIL	Woollahra	12260443.68	12246734.62	0.998881847	0.997494166
WOORABINDA ABORIGINAL SHIREWoorabinda	37550 Woorabinda (S)	Queensland	390557800 SHIRE	Woorabinda	390604169	390491636.3	0.999711901	0.999830592
WUDINNA DISTRICT COUNCILWudinna	48640 Wudinna (DC)	South Australia	5075278300 WUDINNA DISTRICT COUNCIL	Wudinna	5393536200	5074424398	0.940834401	0.999831753

WUJAL WUJAL ABORIGINAL SHIREWujal Wujal	37570 Wujal Wujal (S)	Queensland	11842000 WUJAL WUJAL ABORIGINAL SHIRE	Wujal Wujal	11734852.36	11734009.51	0.999928175	0.990880722
SHIRE OF WYALKATCHEMWyalkatchem	59330 Wyalkatchem (S)	Western Australia	1594488500 SHIRE OF WYALKATCHEM	Wyalkatchem	1595087077	1593315180	0.998889153	0.99926414
WYNDHAM CITYWyndham	27260 Wyndham (C)	Victoria	542094900 WYNDHAM CITY	Wyndham	541933494.3	541819605.3	0.999789847	0.999492165
SHIRE OF WYNDHAM-EAST KIMBERLEYWyndham-East Kimberley	59340 Wyndham-East Kimberley (S)	Western Australia	SHIRE OF WYNDHAM-EAST KIMBERLEY	Wyndham-East Kimberley				
SHIRE OF YALGOOYalgoo	59350 Yalgoo (S)	Western Australia	1.12066E+11 YALGOO	Yalgoo	1.12071E+11	1.12057E+11	0.999873344	0.999918664
THE DC OF YANKALILLAYankalilla	48750 Yankalilla (DC)	South Australia	27949464100 SHIRE OF YALGOO	Yalgoo	751304659	750864685.2	0.999994448	0.999994434
YARRA CITYYarra	27350 Yarra (C)	Victoria	751257700 THE DC OF YANKALILLA	Yankalilla	19542500	19523595.67	0.999414387	0.999476858
YARRA RANGES SHIREYarra Ranges	27450 Yarra Ranges (S)	Victoria	YARRA CITY	Yarra	2468205000	2469346605	0.998206689	0.999032656
YARRABAH ABORIGINAL SHIREYarrabah	37600 Yarrabah (S)	Queensland	YARRA RANGES SHIRE	Yarra Ranges	158838100	158171051	0.99900127	0.999463333
YARRIAMBIACK SHIREYarriambiack	27630 Yarriambiack (S)	Victoria	YARRABAH ABORIGINAL SHIRE	Yarrabah	7325797000	7324061581	0.99820924	0.995800447
YASS VALLEY COUNCILYass Valley	18710 Yass Valley (A)	New South Wales	YARRIAMBIACK SHIRE	Yarriambiack	3995325700	3995314107	0.999846526	0.999763109
SHIRE OF YILGARNYilgarn	59360 Yilgarn (S)	Western Australia	YASS VALLEY COUNCIL	Yass Valley	30428765000	30427592485	0.999838193	0.999997098
SHIRE OF YORKYork	59370 York (S)	Western Australia	SHIRE OF YILGARN	Yilgarn	2131591600	2130787031	0.999994916	0.999956383
YORKE PENINSULA COUNCILYorke Peninsula	48830 Yorke Peninsula (DC)	South Australia	SHIRE OF YORK	York	5899607900	5898552190	0.99915103	0.99962255
			YORKE PENINSULA COUNCIL	Yorke Peninsula			0.99991505	0.99973612

key	lga_code18	lga_name18	ste_name16	lga_area	psma_name	psma_label	psma_area	area_overlap	overlap/psma area	overlap/lga area
UNCLASSIFIED46749474.0224	74660	West Arnhem (R)	Northern Territory	49675034300	UNCLASSIFIED		46749474.02	46749474.02	1	0.000941106
UNCLASSIFIED11743266.5498	21610	Casey (C)	Victoria	409428900	UNCLASSIFIED		11743266.55	11743266.48	0.999999994	0.028682065
UNCLASSIFIED13848038.508358	71300	East Arnhem (R)	Northern Territory	33309933400	UNCLASSIFIED		13848038.51	13848037.72	0.999999943	0.000415733
UNCLASSIFIED10146091.0403	74680	West Daly (R)	Northern Territory	14069697900	UNCLASSIFIED		10146091.04	10146089.44	0.999999843	0.000721131
UNCLASSIFIED1057436.24651248	12750	Eurobodalla (A)	New South Wales	3428169500	UNCLASSIFIED		1057436.247	1057435.998	0.999999765	0.000308455
UNCLASSIFIED46798553.8960514	41750	Elliston (DC)	South Australia	6741931700	UNCLASSIFIED		46798553.9	46798541.06	0.999999726	0.006941414
UNCLASSIFIED106464181.527752	99399	Unincorp. Other Territories	Other Territories	256316200	UNCLASSIFIED		106464181.5	106464151.7	0.99999972	0.415362555
UNCLASSIFIED1703447.280739	73600	Roper Gulf (R)	Northern Territory	1.8521E+11	UNCLASSIFIED		1703447.281	1703446.572	0.999999584	9.19737E-06
UNCLASSIFIED106920203.80474	79399	Unincorporated NT	Northern Territory	19789997200	UNCLASSIFIED		106920203.8	106920154.5	0.999999539	0.005402737
UNCLASSIFIED59466.9452353723	10550	Bega Valley (A)	New South Wales	6278881100	UNCLASSIFIED		59466.94524	59466.9064	0.999999347	9.47094E-06
UNCLASSIFIED16292031.0215098	19399	Unincorporated NSW	New South Wales	93214159200	UNCLASSIFIED		16292031.02	16292017.95	0.999999197	0.000174781
UNCLASSIFIED53316.6734339999	22110	East Gippsland (S)	Victoria	20940232600	UNCLASSIFIED		53316.67343	53316.6298	0.999999182	2.54613E-06
UNCLASSIFIED5968278.08869705	29399	Unincorporated Vic	Victoria	283014200	UNCLASSIFIED		5968278.089	5968272.895	0.99999913	0.021088245
UNCLASSIFIED1718160.71076	31000	Brisbane (C)	Queensland	1342718800	UNCLASSIFIED		1718160.711	1718159.187	0.999999113	0.001279612
UNCLASSIFIED536588.8238287	26810	Wellington (S)	Victoria	10817334600	UNCLASSIFIED		536588.8238	536588.2228	0.99999888	4.96045E-05
UNCLASSIFIED179152.854121	14170	Inner West (A)	New South Wales	35371300	UNCLASSIFIED		179152.8541	179152.6424	0.999998818	0.005064915
UNCLASSIFIED2322949.83366142	15240	Mid-Coast (A)	New South Wales	10053863300	UNCLASSIFIED		2322949.834	2322946.428	0.999998534	0.00023105
UNCLASSIFIED68429.80094524	17200	Sydney (C)	New South Wales	26742900	UNCLASSIFIED		68429.80095	68429.69643	0.999998473	0.002558799
UNCLASSIFIED188679.0779266	41010	Ceduna (DC)	South Australia	5420343600	UNCLASSIFIED		188679.0779	188678.7792	0.999998417	3.48094E-05
UNCLASSIFIED1535168.17839794	48830	Yorke Peninsula (DC)	South Australia	5899607900	UNCLASSIFIED		1535168.178	1535165.704	0.999998388	0.000260215
UNCLASSIFIED70422.484532379	20740	Bass Coast (S)	Victoria	865809500	UNCLASSIFIED		70422.48453	70422.30921	0.99999751	8.1337E-05
UNCLASSIFIED373743.984624592	42750	Kangaroo Island (DC)	South Australia	4400855800	UNCLASSIFIED		373743.9846	373742.8159	0.999996873	8.4925E-05
UNCLASSIFIED56899.7586457	46090	Port Augusta (C)	South Australia	1195583600	UNCLASSIFIED		56899.75865	56899.55349	0.999996394	4.75914E-05
UNCLASSIFIED35544.6848291	40220	Alexandrina (DC)	South Australia	1826806600	UNCLASSIFIED		35544.68483	35544.55383	0.999996314	1.94572E-05
UNCLASSIFIED165745.862334	41560	Copper Coast (DC)	South Australia	772914900	UNCLASSIFIED		165745.8623	165745.2311	0.999996191	0.000214442
UNCLASSIFIED111746.82429767	46860	Robe (DC)	South Australia	1091716200	UNCLASSIFIED		111746.8243	111746.3973	0.999996179	0.000102358
UNCLASSIFIED45685.74668948	14650	Lake Macquarie (C)	New South Wales	648639800	UNCLASSIFIED		45685.74669	45685.57058	0.999996145	7.04329E-05
UNCLASSIFIED25818.40115415	18500	Woollahra (A)	New South Wales	12277500	UNCLASSIFIED		25818.40115	25818.29375	0.99999584	0.002102895
UNCLASSIFIED333018.68784855	11730	Clarence Valley (A)	New South Wales	10428680300	UNCLASSIFIED		333018.6878	333017.2427	0.999995661	3.19328E-05
UNCLASSIFIED192281.6363216	47490	Streaky Bay (DC)	South Australia	6222859100	UNCLASSIFIED		192281.6363	192280.7948	0.999995624	3.08991E-05
UNCLASSIFIED6807.50870019	16550	Randwick (C)	New South Wales	36331100	UNCLASSIFIED		6807.5087	6807.473975	0.999994899	0.000187373
UNCLASSIFIED319307.450895947	11800	Coffs Harbour (C)	New South Wales	1173743700	UNCLASSIFIED		319307.4509	319305.7751	0.999994752	0.00027204
UNCLASSIFIED92352.218257645	16400	Port Stephens (A)	New South Wales	858435700	UNCLASSIFIED		92352.21826	92351.67223	0.999994088	0.000107581
UNCLASSIFIED44813.5557514	17550	Tweed (A)	New South Wales	1307656200	UNCLASSIFIED		44813.55575	44813.27203	0.999993669	3.42699E-05
UNCLASSIFIED78094.999323512	48340	Wattle Range (DC)	South Australia	3926323300	UNCLASSIFIED		78094.99932	78094.49184	0.999993502	1.989E-05
UNCLASSIFIED236756.44524228	35250	Mornington (S)	Queensland	1247693200	UNCLASSIFIED		236756.4452	236754.8311	0.999993182	0.000189754
UNCLASSIFIED11043.0451331	15990	Northern Beaches (A)	New South Wales	254207400	UNCLASSIFIED		11043.04513	11042.96396	0.999992649	4.34408E-05
UNCLASSIFIED72839.440410174	21830	Corangamite (S)	Victoria	4407492100	UNCLASSIFIED		72839.44041	72838.89736	0.999992545	1.65262E-05
UNCLASSIFIED26093.66129338	43710	Lower Eyre Peninsula (DC)	South Australia	4721287500	UNCLASSIFIED		26093.66129	26093.46065	0.999992311	5.52677E-06
UNCLASSIFIED22650.88815337	42250	Grant (DC)	South Australia	1898014300	UNCLASSIFIED		22650.88815	22650.66926	0.999990336	1.19339E-05
UNCLASSIFIED55776.655803953	14350	Kempsey (A)	New South Wales	3375670700	UNCLASSIFIED		55776.6558	55776.10192	0.99999007	1.6523E-05
UNCLASSIFIED78410.21522381	53570	Gingin (S)	Western Australia	3208358500	UNCLASSIFIED		78410.21522	78409.41251	0.999989763	2.44391E-05
UNCLASSIFIED26463.169252948	25340	Mornington Peninsula (S)	Victoria	724167900	UNCLASSIFIED		26463.16925	26462.84221	0.999987642	3.65424E-05
UNCLASSIFIED2375.09178503	65210	Tasman (M)	Tasmania	660394700	UNCLASSIFIED		2375.091785	2375.061467	0.999987235	3.59643E-06
UNCLASSIFIED5487.48682234	63010	Huon Valley (M)	Tasmania	5507354100	UNCLASSIFIED		5487.486822	5487.396841	0.999983603	9.96376E-07
UNCLASSIFIED1967.12458124	15700	Nambucca (A)	New South Wales	1491343200	UNCLASSIFIED		1967.124581	1967.088604	0.999981711	1.319E-06
UNCLASSIFIED6653.520804089	11350	Byron (A)	New South Wales	565802900	UNCLASSIFIED		6653.520804	6653.363432	0.999976348	1.17592E-05

UNCLASSIFIED2300.999821891	16380 Port Macquarie-Hastings (A)	New South Wales	3682392100 UNCLASSIFIED	2300.999822	2300.941033	0.999974451	6.2485E-07
UNCLASSIFIED1145.350870469	61210 Circular Head (M)	Tasmania	4898011000 UNCLASSIFIED	1145.35087	1145.293301	0.999949737	2.33828E-07
UNCLASSIFIED6043.37174318	54170 Joondalup (C)	Western Australia	98928500 UNCLASSIFIED	6043.371743	6043.04862	0.999946533	6.1085E-05
UNCLASSIFIED329945831.802621	49399 Unincorporated SA	South Australia	6.22489E+11 UNCLASSIFIED	329945831.8	323842885.6	0.981503187	0.000520238
UNCLASSIFIED27399758.5403431	74550 Victoria Daly (R)	Northern Territory	1.53287E+11 UNCLASSIFIED	27399758.54	17253667.13	0.62970143	0.000112558
UNCLASSIFIED8689324.99428	40520 Berri and Barmera (DC)	South Australia	476196200 UNCLASSIFIED	8689324.994	4560777.94	0.524871373	0.009577519
UNCLASSIFIED8312962.498293	46670 Renmark Paringa (DC)	South Australia	915865500 UNCLASSIFIED	8312962.498	3676071.918	0.442209612	0.004013768
UNCLASSIFIED67675726.9855735	16950 Shoalhaven (C)	New South Wales	4566679500 UNCLASSIFIED	67675726.99	568018.5653	0.008393239	0.000124383
UNCLASSIFIED156152100.88	47800 The Coorong (DC)	South Australia	8833434000 UNCLASSIFIED	156152100.9	16547.50328	0.00010597	1.87328E-06















State	Local Govt Area	Classification (1)	Population (2) - (below 3000 highlighted in pink)
NT	Un-Incorporated (Nhulunbuy)	Rural	3
VIC	Gabo Island (Uninc)	Rural	5
VIC	Lake Mountain Alpine Resort (Uninc)	Rural	12
NT	Northern Territory Rates Act	Rural	12
VIC	Mount Baw Baw Alpine Resort (Uninc)	Rural	13
NT	Un-Incorporated (Yulara)	Rural	36
VIC	Mount Buller Alpine Resort (Uninc)	Rural	70
VIC	Mount Stirling Alpine Resort (Uninc)	Rural	83
WA	Murchison	Rural	153
NT	Belyuen	Rural	164
WA	Cue	Rural	194
OT	Cocos Islands	Rural	242
WA	Nungarin	Rural	257
QLD	Barcoo	Rural	267
WA	Upper Gascoyne	Rural	278
QLD	Wujal Wujal Aboriginal Shire	Regional Town	282
QLD	Diamantina	Rural	291
QLD	Croydon	Rural	294
WA	Westonia	Rural	304
QLD	Mapoon	Rural	310
QLD	Burke	Rural	328
WA	Yalgoo	Rural	337
WA	Trayning	Rural	350
QLD	Bulloo	Rural	353
WA	Tammin	Rural	402
WA	Woodanilling	Rural	409
WA	Koorda	Rural	414
QLD	Boulia	Rural	426
WA	Wandering Shire	Rural	444
WA	Mingenew	Rural	455
WA	Mount Magnet	Rural	482
WA	Menzies	Rural	490
WA	Wyalkatchem	Regional Small town	516
VIC	French-Elizabeth-Sandstone Islands (Uninc)	Rural	527
WA	Mount Marshall	Rural	527
WA	Sandstone	Rural	527
WA	Carnamah	Rural	548
WA	Mukinbudin	Rural	555
WA	Kent	Rural	559
WA	Three Springs	Rural	594
WA	Perenjori	Rural	617
WA	Dumbleyung	Rural	671
WA	Dowerin	Rural	690
NSW	Lockhart	Rural	712
WA	Wickepin	Rural	718
WA	Williams	Rural	718
WA	Wiluna	Rural	742
QLD	Pormpuraaw	Rural	749
WA	Morawa	Regional Medium Town	750
WA	Kulin	Rural	765
WA	Dundas	Rural	772
QLD	Richmond	Rural	791
QLD	Mckinlay	Rural	796
QLD	Etheridge	Rural	799
WA	Narembeen	Rural	809
WA	West Arthur	Rural	809
QLD	Quilpie	Rural	813
WA	Cuballing	Rural	863
WA	Kondinin	Rural	873
SA	Orroroo/Carrieton	Rural	895
WA	Victoria Plains	Rural	910
QLD	Hope Vale	Rural	918
WA	Bruce Rock	Rural	930
QLD	Kowanyama	Rural	944
WA	Shark Bay	Rural	946
QLD	Napranum River Aboriginal Shire	Regional Town	957
QLD	Woorabinda	Rural	962
WA	Brookton	Rural	975
WA	Quairading	Rural	1,019
WA	Goomalling	Rural	1,033
WA	Coorow	Rural	1,036
SA	Elliston	Rural	1,045
NSW	Unincorporated - (Far West)	Remote	1,056

SA	Kimba	Rural	1,061
WA	Meekatharra	Rural	1,067
WA	Cranbrook	Rural	1,089
SA	Karoonda East Murray	Rural	1,090
WA	Jerramungup	Rural	1,109
QLD	Winton	Rural	1,134
QLD	Mornington	Rural	1,143
WA	Broomehill-Tambellup	Rural	1,144
WA	Corrigin	Rural	1,146
WA	Pingelly	Rural	1,146
WA	Laverton	Rural	1,153
WA	Yilgarn	Rural	1,202
WA	Gnowangerup	Rural	1,215
WA	Gnowangerup	Rural	1,215
WA	Kellerberrin	Rural	1,224
SA	Wudinna	Rural	1,250
WA	Lake Grace	Rural	1,268
QLD	Aurukun	Rural	1,269
QLD	Cherbourg	Rural	1,269
SA	Franklin Harbour	Rural	1,298
NT	Coomalie	Rural	1,319
WA	Nannup	Rural	1,328
WA	Wongan-Ballidu	Rural	1,331
SA	Robe	Rural	1,378
QLD	Doomadgee	Rural	1,405
WA	Leonora	Rural	1,411
WA	Chapman Valley	Rural	1,422
WA	Dalwallinu	Rural	1,429
WA	Cunderdin	Rural	1,457
QLD	Flinders	Rural	1,536
TAS	King Island	Rural	1,585
WA	Ngaanyatjarraku	Rural	1,606
WA	Peppermint Grove	Regional Town	1,636
QLD	Paroo	Rural	1,640
SA	Flinders Ranges	Rural	1,643
NSW	Brewarrina	Rural	1,651
SA	Peterborough	Rural	1,678
WA	Boyup Brook	Rural	1,701
WA	Ravensthorpe	Rural	1,733
WA	Beverley	Rural	1,745
SA	Cooper Pedy	Regional Town	1,762
SA	Cleve	Rural	1,771
NSW	Central Darling	Rural	1,833
WA	Boddington	Rural	1,844
WA	Wagin	Rural	1,852
QLD	Blackall Tambo	Rural	1,903
QLD	Carpentaria	Rural	1,958
WA	Kojonup	Rural	1,985
SA	Southern Mallee	Rural	2,027
SA	Streaky Bay	Rural	2,074
TAS	Central Highlands	Regional Town	2,141
SA	Apy (Anangu Pitantatijara Yankunytjatjara)	Rural	2,276
NSW	Balranald	Rural	2,287
SA	Kingston	Rural	2,349
TAS	Tasman	Rural	2,372
WA	Moora	Rural	2,428
QLD	Palm Island	Rural	2,446
NT	Tiwi Islands	Rural	2,453
SA	Barunga West	Rural	2,544
QLD	Yarrabah Aboriginal Shire	Regional Town	2,559
SA	Tumby Bay	Rural	2,610
NSW	Bourke	Rural	2,634
NSW	Bogan	Rural	2,692
NSW	Carrathool	Rural	2,719
WA	Exmouth	Rural	2,728
NSW	Warren	Rural	2,732
QLD	Northern Peninsula Area Regional Council	Regional Town	2,796
NT	Victoria Daly	Remote	2,810
SA	Mount Remarkable	Rural	2,864
QLD	Barcaldine	Rural	2,865
NSW	Hay	Rural	2,946
QLD	Cloncurry	Rural	3,032
NSW	Walcha	Rural	3,092
QLD	Lockhart River Aboriginal Shire	Regional Town	3,119
NT	West Daly	Rural	3,166
WA	Dandaragan	Rural	3,213
WA	Halls Creek	Rural	3,269
WA	Northam	Rural	3,319
WA	Northampton	Rural	3,319
WA	Merredin	Rural	3,350
SA	Ceduna	Rural	3,408
WA	Irwin	Rural	3,569
WA	York	Rural	3,606

WA	Coolgardie	Rural	3,610
QLD	Torres	Rural	3,610
QLD	Longreach	Rural	3,660
NSW	Weddin	Rural	3,664
NT	Central Desert	Regional Town	3,677
NSW	Murrumbidgee	Rural	3,836
SA	Roxby Downs	Rural	3,884
VIC	West Wimmera	Rural	3,903
QLD	Weipa	Rural	3,905
NSW	Coonamble	Rural	3,918
SA	Goyder	Rural	4,136
WA	Warooka	Rural	4,148
TAS	West Coast	Rural	4,149
WA	Katanning	Rural	4,151
NT	Un-Incorporated (Marrakai-Dougla	Rural	4,182
QLD	Cook	Rural	4,226
NSW	Gilgandra	Rural	4,236
QLD	Murweh	Regional Small town	4,307
NSW	Coolamon	Rural	4,315
QLD	Balonne	Rural	4,377
TAS	Glamorgan-Spring Bay	Rural	4,400
WA	Toodyay	Rural	4,439
QLD	Torres Strait Island	Rural	4,514
SA	Northern Areas	Rural	4,524
NSW	Cobar	Rural	4,647
WA	Bridgetown- Greenbushes	Rural	4,660
SA	Kangaroo Island	Rural	4,702
WA	Plantagenet	Rural	5,079
SA	Yankalilla	Rural	5,159
WA	Narrogin	Regional Town	5,162
WA	Gingin	Regional Medium Town	5,217
NSW	Gwydir	Rural	5,258
NSW	Oberon	Rural	5,301
SA	Coorong	Rural	5,380
WA	Chittering	Rural	5,472
SA	Lower Eyre Peninsula	Rural	5,510
WA	Carnarvon	Rural	5,528
VIC	Hindmarsh	Rural	5,721
WA	Denmark	Rural	5,845
NSW	Narrandera	Rural	5,853
WA	Donnybrook-Balingup	Rural	5,870
NSW	Bland	Rural	5,955
VIC	Towong	Rural	5,985
NT	Macdonnell	Rural	6,029
TAS	Southern Midlands	Rural	6,043
NSW	Uralla	Rural	6,048
TAS	Break O'Day	Rural	6,104
NSW	Walgett	Rural	6,107
NSW	Temora	Rural	6,110
TAS	Kentish	Rural	6,128
NT	West Arnhem	Rural	6,188
NSW	Lachlan	Rural	6,194
VIC	Buloke	Rural	6,201
NSW	Junee	Rural	6,295
NSW	Narromine	Rural	6,444
NT	Roper Gulf	Remote	6,505
TAS	Dorset	Rural	6,617
SA	Tatiara	Rural	6,620
NSW	Tenterfield	Rural	6,628
NT	Barkly	Rural	6,655
VIC	Yarriambiack	Rural	6,674
TAS	George Town	Rural	6,764
NSW	Wentworth	Rural	6,794
SA	Wakefield	Rural	6,801
SA	Wakefield Regional Council (Balaklava/Blyth)	Rural	6,801
WA	Wyndham-East Kimberley	Rural	7,148
VIC	Pyrenees	Rural	7,238
NSW	Blayney	Rural	7,257
VIC	Loddon	Rural	7,516
NSW	Liverpool Plains	Rural	7,687
NSW	Upper Lachlan Shire	Rural	7,695
WA	Derby-West Kimberley	Rural	7,730
TAS	Circular Head	Rural	7,926
SA	Grant	Rural	8,203
SA	Naracoorte Lucindale	Rural	8,291
NSW	Berrigan	Rural	8,462
VIC	Mansfield	Rural	8,584
SA	Mid Murray	Rural	8,642
WA	Murray	Rural	8,642
WA	Collie	Rural	8,798
SA	Adelaide Plains	Rural	8,801
NSW	Glen Innes Severn	Rural	8,836
NSW	Edward River	Rural	8,851

NSW	Kyogle	Rural	8,940
NSW	Dungog	Rural	8,975
SA	Clare And Gilbert Valleys	Rural	9,023
NT	East Arnhem	Rural	9,026
WA	Manjimup	Rural	9,250
NSW	Warrumbungle	Rural	9,384
SA	Renmark Paringa	Rural	9,475
NSW	Forbes	Rural	9,587
NT	Katherine	Regional Town	9,717
TAS	Derwent Valley	Rural	10,021
VIC	Strathbogie	Regional Town	10,274
NSW	Greater Hume	Rural	10,351
QLD	North Burnett	Rural	10,478
SA	Berri Barmera	Rural	10,545
VIC	Gannawarra	Rural	10,549
WA	East Pilbara	Rural	10,591
QLD	Goondiwindi	Rural	10,630
QLD	Hinchinbrook Shire	Rural	10,885
SA	Yorke Peninsula	Regional Medium Town	11,056
SA	Yorke Peninsula	Regional Medium Town	11,056
NSW	Cootamundra-Gundagai Regional Council	Rural	11,141
NSW	Leeton	Rural	11,168
VIC	Northern Grampians	Rural	11,439
SA	Loxton Waikerie	Rural	11,487
VIC	Ararat	Rural	11,600
SA	Wattle Range Council (Millicent)	Rural	11,677
QLD	Douglas	Rural	11,714
QLD	Charters Towers	Rural	11,876
NSW	Gunnedah	Rural	12,215
NSW	Federation	Rural	12,277
VIC	Alpine Shire Council	Rural	12,337
NSW	Cowra	Rural	12,460
QLD	Maranoa	Rural	12,666
NSW	Bellingen	Rural	12,668
TAS	Northern Midlands	Rural	12,822
VIC	Central Goldfields	Rural	12,995
WA	Ashburton	Rural	13,026
NSW	Narrabri	Rural	13,084
NSW	Moree Plains	Rural	13,159
NSW	Cabonne	Rural	13,386
TAS	Waratah-Wynyard	Rural	13,578
VIC	Murrindindi	Rural	13,732
SA	Port Augusta	Regional Town	13,808
VIC	Benalla	Rural	13,861
WA	Dardanup	Rural	14,033
SA	Port Lincoln	Regional Small town	14,064
NSW	Upper Hunter	Rural	14,112
SA	Copper Coast	Rural	14,139
WA	Esperance	Rural	14,236
WA	Augusta-Margaret River	Rural	14,258
QLD	Banana Shire	Rural	14,319
NSW	Snowy Valleys	Rural	14,395
TAS	Sorell	Rural	14,414
WA	Port Hedland	Rural	14,469
NSW	Parkes	Rural	14,608
SA	Victor Harbor	Rural	14,665
SA	Light	Rural	14,736
VIC	Hepburn	Rural	15,330
VIC	Southern Grampians	Rural	15,944
VIC	Indigo	Rural	15,952
VIC	Corangamite	Rural	16,051
NSW	Muswellbrook	Rural	16,086
NSW	Yass Valley	Rural	16,142
TAS	Huon Valley	Rural	16,199
WA	Broome	Rural	16,222
NSW	Inverell	Rural	16,483
VIC	Moyne	Rural	16,495
TAS	Brighton	Regional Town	16,512
QLD	Burdekin Shire	Rural	17,074
WA	Capel	Regional Medium Town	17,123
SA	Port Pirie	Rural	17,364
NSW	Broken Hill	Regional Small town	17,708
NSW	Hilltops Council	Rural	18,498
QLD	Mount Isa	Rural	18,671
VIC	Mount Alexander	Rural	18,761
TAS	Burnie City	Regional Small Town	18,895
NSW	Nambucca	Rural	19,212
TAS	Meander Valley	Rural	19,282
VIC	Glenelg	Regional Town	19,557
VIC	Horsham Rural City	Regional Town	19,642
NSW	Snowy Monaro Regional	Rural	20,218
VIC	Swan Hill	Regional Town	20,584
SA	Murray Bridge	Regional Town	20,858

QLD	Isaac	Regional Small town	20,940
VIC	Colac Otway	Regional Town	20,972
NSW	Lithgow	Regional Town	21,090
NSW	Kiama	Regional Medium Town	21,464
WA	Karratha	Rural	21,473
QLD	Mareeba Shire	Rural	21,557
VIC	Golden Plains	Rural	21,688
SA	Whyalla	Regional Small town	21,828
TAS	West Tamar	Regional Town	22,718
NSW	Richmond Valley	Regional Town	22,807
NSW	Singleton	Regional Medium Town	22,987
SA	Gawler	Small Fringe	23,034
SA	Town of Gawler		23,034
SA	Barossa	Regional Town	23,558
NT	Litchfield Municipality	Rural	23,855
NSW	Mid-Western Regional	Regional Small town	24,076
QLD	Somerset	Fringe Small	24,597
TAS	Devonport City	Regional Town	24,696
NT	Alice Springs	Regional Town	24,753
QLD	Tablelands	Regional Town	24,827
NSW	Griffith City	Regional Town	25,641
SA	Alexandrina	Rural	25,873
SA	Mount Gambier	Regional Town	26,276
WA	Harvey	Regional Town	26,553
WA	Serpentine-Jarrahdale	Regional Town	26,833
QLD	Central Highlands	Regional Town	27,999
VIC	Wangaratta	Regional Town	28,310
VIC	South Gippsland	Regional Town	28,703
QLD	Cassowary Coast	Regional Town	28,726
NSW	Kempsey	Regional Town	28,885
VIC	Moir	Regional Town	29,112
VIC	Surf Coast	Regional Medium Town	29,397
NSW	Armidale Regional	Regional Medium town	29,449
NSW	Goulburn Mulwaree	Regional Medium Town	29,609
WA	Kalgoorlie-Boulder	Regional Town	30,059
NSW	Byron Shire	Regional Town	31,556
VIC	Moorabool	Regional Town	31,818
WA	Bunbury	Regional Small town	31,919
QLD	South Burnett	Regional Medium Town	32,186
VIC	Bass Coast	Regional Town	32,804
NSW	Bega Valley	Regional Small town	33,253
SA	Mount Barker	Regional Medium Town	33,397
QLD	Western Downs	Rural	33,444
VIC	Warrnambool	Regional Town	33,655
QLD	Whitsunday	Regional Town	33,778
NT	Palmerston	Regional Town	33,786
WA	Victoria Park	Regional Town	34,990
QLD	Southern Downs	Regional Medium Town	35,110
TAS	Kingborough	Regional Town	35,853
QLD	Livingstone	Regional Town	36,272
WA	Albany	Regional Town	36,583
WA	Busseton	Regional Town	36,686
VIC	Campaspe	Regional Town	37,061
NSW	Eurobodalla	Regional Town	37,232
WA	Mundaring	Regional Town	38,157
QLD	Lockyer Valley	Regional Medium Town	38,609
WA	Greater Geraldton	Regional Town	38,634
VIC	Wodonga	Regional Town	39,351
QLD	Scenic Rim	Regional Town	40,072
NSW	Orange	Regional Medium Town	40,344
VIC	Mitchell	Rural	40,918
NSW	Bathurst Regional	Regional Medium Town	41,300
NSW	Ballina	Regional Town	41,790
VIC	Wellington	Regional Medium Town	42,983
NSW	Lismore	Regional Town	43,135
VIC	East Gippsland	Regional Medium Town	45,040
VIC	Macedon Ranges	Regional Town	46,100
TAS	Glenorchy	Regional Town	46,253
NSW	Wingecarribee	Regional Medium Town	47,882
VIC	Baw Baw	Rural	48,479
NSW	Wollondilly	Fringe Medium	48,519
QLD	Gympie	Regional Small town	49,559
NSW	Dubbo Regional	Regional Medium Town	50,077
NSW	Clarence Valley	Regional Town	50,671
NSW	Albury	Regional Town	51,076
QLD	Noosa	Fringe Medium	52,149
VIC	Mildura Rural City	Regional Town	53,878
TAS	Clarence	Rural	54,819
NSW	Cessnock	Regional Medium Town	55,560
NSW	Queanbeyan-Palerang	Regional Small town	56,027
NSW	Tamworth Regional	Regional Medium Town	59,663
QLD	Gladstone	Regional Town	61,640
NSW	Wagga Wagga	Regional Town	62,385
VIC	Greater Shepparton	Very Large Regional Town	63,837
TAS	Launceston City	Regional Town	65,274
NSW	Shellharbour	Regional Small town	68,460
NSW	Port Stephens	Regional Town	69,556

NSW	Coffs Harbour	Regional Town	72,944
VIC	Latrobe	Large Regional Town	73,257
NSW	Blue Mountains City	Fringe Medium	76,904
NSW	Maitland	Regional Town	77,305
NSW	Lake Macquarie	Very Large Regional Town	78,539
NSW	Port Macquarie-Hastings	Regional Town	78,539
WA	Armadale (WA)	Regional Town	79,602
QLD	Rockhampton	Regional Town	79,726
WA	Mandurah	Regional Town	80,813
NSW	Mid Coast Council	Regional Town	90,303
NSW	Tweed	Large Regional Town	91,371
QLD	Bundaberg	Regional Town	92,897
VIC	Cardinia	Large Fringe	94,128
NSW	Shoalhaven	Regional Medium Town	99,650
QLD	Fraser Coast	Regional Town	101,504
VIC	Ballarat	Regional Town	101,686
VIC	Greater Bendigo	Regional Town	110,477
QLD	Mackay	Regional Town	114,969
VIC	Yarra Ranges	Rural	149,537
VIC	Mornington Peninsula	Regional Town	154,999
QLD	Cairns	Regional Town	156,901
QLD	Toowoomba	Urban Regional Town	160,779
QLD	Townsville	Regional Town	186,757
QLD	Sunshine Coast	Large Regional Town	294,367
NSW	Central Coast Council	Regional Town	327,736
OT	Christmas Island	Rural	N/A

[Redacted content]

s34

[Redacted content]

47C

[Redacted content]



81 DCP EXTENSION ELIGIBLE LGAS

Victoria

- East Gippsland
- Wellington

Queensland

- Balonne
- Barcaldine
- Barcoo
- Blackall Tambo
- Bulloo
- Boulia
- Diamantina
- Flinders
- Goondiwindi
- Lockyer Valley
- Longreach
- Maranoa
- McKinlay
- Murweh
- Paroo
- Richmond
- Quilpie
- Somerset
- South Burnett
- Southern Downs
- Toowoomba
- Winton


New South Wales


- Armidale Regional
- Bega Valley
- Bland
- Blayney
- Brewarrina
- Broken Hill
- Bogan
- Bourke
- Cabonne
- Carrathool
- Central Darling
- Cobar
- Coonamble
- Dubbo Regional
- Forbes
- Gilgandra
- Glen Innes Severn Shire
- Gunnedah
- Gwydir
- Inverell
- Lachlan
- Liverpool Plains
- Mid-Western Regional
- Moree Plains
- Muswellbrook
- Narrabri
- Narrandera
- Narromine
- Oberon
- Parkes
- Tamworth Regional
- Tenterfield
- Unincorporated Far West
- Upper Hunter
- Uralla
- Walcha
- Walgett
- Warren
- Warrumbungle
- Wentworth


South Australia


- Barunga West
- Ceduna
- Clare and Gilbert Valleys
- Cleve
- Franklin Harbour
- Goyder
- Karoonda East Murray
- Kimba
- Loxton Waikerie
- Mid Murray
- Mount Remarkable
- Northern Areas
- Orroroo/Carrieton
- Southern Mallee
- Streaky Bay
- Wakefield
- Wudinna


















FOI 20-067

Document 10

Exempt in FULL



Australian Government

Department of Infrastructure, Regional Development and Cities

Ref: MS18-002412

To: Senator the Hon Bridget McKenzie (for decision)

cc: The Hon Michael McCormack MP

cc: Dr Steven Kennedy PSM, Secretary

cc: Ms Judith Zielke PSM, Deputy Secretary

Drought Communities Programme (DCP) Extension – Programme Guidelines

Action required by: 14 September 2018

Reason: To enable the launch of DCP Extension in the week ending 28 September 2018

Recommendation/s:	
1. That you sign the letter to the Prime Minister, the Hon Scott Morrison MP, seeking agreement to the scope of eligible activities and methodology for selecting eligible councils (Attachment A).	Signed / Not Signed
2. That you approve the attached DCP programme guidelines for the 2018-19 extension to the programme (Attachment B).	Approved / Not Approved
3. That you sign the letter to the Minister for Finance and the Public Service, Senator the Hon Mathias Cormann, seeking agreement to release the DCP Guidelines (Attachment C).	Signed / Not Signed
<p>Senator The Hon Bridget McKenzie</p> <p style="text-align: right;">Date:</p> <p>Comments:</p>	

Key Points:

- On 19 August 2018, the former Prime Minister announced a drought-relief package which included an extension of the DCP to provide an additional \$75 million in 2018-19.
- The purpose of the DCP Extension is to fund local community infrastructure and other drought relief activities, to meet the immediate priorities of drought-affected communities, as determined by the councils. Each eligible council is to initially receive up to \$1 million.
- You are required to write to the Prime Minister to seek agreement to the scope of eligible projects and the methodology for identifying eligible councils (Attachment A refers).

5. Following your approval of the guidelines, you are required to write to the Minister for Finance to seek approval to release the guidelines. (Attachment C refers).
6. The Department has met with the National Drought Relief Coordinator, Major General Stephen Day and we understand he and the Prime Minister may be interested in being involved in the announcement relating to the launch of the DCP Extension. We also recommend you consult the Deputy Prime Minister on launch arrangements.
7. The AusIndustry Business Grants Hub (the Hub) will administer the DCP Extension, with the Department providing policy and program support and administering the existing program. The Hub has indicated it will need to develop IT systems and forms to deliver the DCP Extension and has advised the earliest it can open its systems for applications is the end of September 2018. The Hub has advised this opening date is contingent on no further changes to the program guidelines that would affect application forms and assessment processes.

Eligible activities

8. The objectives of the program are to deliver support to targeted drought-affected regions of Australia by funding local community infrastructure and other drought relief projects.
9. Eligible activities must directly relate to the project and can include: repairs, maintenance, upgrading or building new community facilities; repairs, maintenance, upgrades, construction and fit-out of community spaces; employing local contractors to undertake repairs and maintenance; and holding events and undertaking drought relief activities.
10. The Hub may also approve other activities that are deemed eligible, on the basis they do not include a council's core or business-as-usual operations, which council rates and other government funding usually funds.

Determining eligible councils

11. The 60 local government areas eligible for funding under the DCP Extension were determined as having the greatest need for assistance during the drought. [REDACTED]

47C

[REDACTED] For all areas except the unincorporated Far West of New South Wales, the local government council is the eligible applicant.

12. For the unincorporated Far West, we propose to invite incorporated organisations that provide council like services/functions for the unincorporated Far West NSW region to apply through the Hub. This would effectively mean the Silverton and Tibooburra Villages (which are Aboriginal councils that provide local government services for their respective villages) plus Broken Hill Council or other organisations which can demonstrate that they provide local council services/functions for the region will be eligible to apply for funding. This means the Hub will deal directly with applicants seeking funding for projects covering the unincorporated Far West NSW region.
 13. The list of Councils that will be eligible for up to \$1 million is detailed in the programme guidelines at Attachment B.
 14. The Government agreed to \$75 million for the program, including \$15 million which could be used to support additional Councils beyond the initial set. [REDACTED]
- [REDACTED] Additional Councils should be settled with the Deputy Prime Minister, Prime Minister and the Minister for Agriculture and Water Resources.

47C

Existing Drought Communities Programme

15. The Government provided \$34.5 million over four years from 2015-16 to 2018-19 to 23 eligible councils, of up to \$1.5 million each. Funding was targeted at local infrastructure projects that offer the greatest potential to stimulate local community spending, use local resources, and provide a long-lasting benefit to communities and the agricultural industries on which they depend.

Financial impacts:

16. The DCP Extension will provide \$75 million in 2018-19 through grants of \$1 million to eligible councils.

Legal/Legislative impacts:

s47C

Stakeholder Implications:

18. The Department has received a number of enquiries from eligible councils regarding how to apply for funding under the DCP Extension.
19. Additional local government areas have expressed their interest in being included as eligible councils in order to receive funding.

47C

Donna Wieland
General Manager, Regional Programs
Regional Development and Local Government
Ph: 02 6274 7446

Contact Officer:

12 September 2018

s47F

Attachments:

- A: Letter to the Prime Minister
- B. DCP Extension Programme Guidelines
- C: Letter to the Minister for Finance



Senator the Hon Bridget McKenzie

Deputy Leader of The Nationals

Minister for Regional Services

Minister for Sport

Minister for Local Government and Decentralisation

Senator for Victoria

Ref No: MS18-002412

The Hon Scott Morrison MP
Prime Minister
Parliament House
CANBERRA ACT 2600

Dear Prime Minister

s34

On 19 August, the former Prime Minister announced a drought-relief package which included the extension of Drought Communities Programme to provide an additional \$75 million in 2018-19 to help support communities and businesses in drought-stricken areas.

The program is proposed to provide funding to councils in drought-affected regions of Australia to fund local community infrastructure and other drought relief activities including: repairs, maintenance, upgrading or building new community facilities; repairs, maintenance, upgrades, construction and fit-out of community spaces; employing local contractors to undertake repairs and maintenance; holding events; and undertaking drought relief activities.

I have identified 59 councils in areas that have the greatest need for drought relief assistance plus the unincorporated area of Far West New South Wales.

47C

In the Far West of NSW, incorporated organisations that provide council like services or functions for the region will be invited to apply. This would effectively mean Silverton and Tibooburra Villages (which are Aboriginal councils that provide local government services for their respective villages) plus Broken Hill Council or other organisations which can demonstrate they provide local council services/functions for the region will be eligible to apply for funding.

Due to continuing drought conditions in some areas of Australia it may be necessary to include additional councils as eligible. I propose that additional councils should be identified in consultation with the Deputy Prime Minister and the Minister for Agriculture and Water Resources and by writing to you for agreement.

Due to the immediacy of the drought-relief package, I am working towards finalising the program guidelines with the Minister for Finance and the Public Service and launching the program extension this week.

Accordingly, I have copied this letter to the Treasurer and the Minister for Finance and the Public Service.

Yours sincerely

Senator the Hon Bridget McKenzie



Australian Government
Department of Industry,
Innovation and Science
Department of Infrastructure,
Regional Development and Cities

Business

business.gov.au
13 28 46
Delivered by AusIndustry™



Grant Opportunity Guidelines

Drought Communities Programme - Extension

Opening date:	September 2018
Closing date:	30 June 2019
Commonwealth policy entity:	Department of Infrastructure, Regional Development and Cities
Administering entity	Department of Industry, Innovation and Science
Enquiries:	If you have any questions, contact us at business.gov.au .
Date guidelines released:	September 2018
Type of grant opportunity:	Closed non-competitive

Contents

1. Drought Communities Programme processes	5
2. About the grant program.....	6
2.1. Grant amount and grant period.....	7
3. Grants available	7
3.1. Project duration.....	7
4. Eligibility criteria	7
4.1. Who is eligible?	7
4.2. Eligible Councils.....	8
4.3. Additional eligibility requirements	8
5. Eligible grant activities.....	8
5.1. Eligible projects	8
5.2. Eligible activities.....	8
5.3. Eligible expenditure.....	9
5.4. Ineligible expenditure	9
6. Project requirements	9
7. How to apply.....	10
7.1. Attachments to the application.....	11
7.2. Timing of grant opportunity	11
8. The selection process	11
8.1. Final decision	11
9. Notification of application outcomes.....	11
10. If your application is successful	11
10.1. Grant agreement.....	11
10.2. Simple grant agreement.....	12
10.3. Project specific legislation, policies and industry standards.....	12
10.4. How we pay the grant	12
10.5. How we monitor your project	13
10.6. Final report.....	13
10.7. Ad-hoc report	13
10.8. Independent audit report.....	13
10.9. Compliance visits	14
10.10. Grant agreement variations	14
10.11. Keeping us informed	14
10.12. Evaluation	15
10.13. Tax obligations.....	15
10.14. Grant acknowledgement.....	15
10.15. Events	15
11. Conflicts of interest	15

11.1.	Your conflict of interest responsibilities.....	15
11.2.	Our conflict of interest responsibilities	15
12.	How we use your information.....	16
12.1.	How we handle your confidential information	16
12.2.	When we may disclose confidential information	16
12.3.	How we use your personal information.....	17
12.4.	Public announcement	17
12.5.	Freedom of information.....	18
13.	Enquiries and feedback.....	18
Appendix A.	Definitions of key terms	19

A message from the Minister



There are a number of communities that are currently suffering through drought. The Government is focused on supporting communities that are currently affected by the drought to help them remain living and working on the land and in their towns.

Local government is the closest tier of government to the community, and plays an essential role in delivering services and infrastructure for all Australians.

The Australian Government is standing shoulder to shoulder with farmers in rural, regional and remote communities across Australia to ensure they can survive the severe and widespread drought that has affected so many.

As part of our \$1.8 billion drought support package, we have provided a \$75 million extension to the Drought Communities Programme to support communities in the most drought-affected regions of Australia.

This program will provide an initial 60 Councils with up to \$1 million each to support regional communities through the drought. This funding is intended to provide immediate short-term support to communities facing hardship arising from drought. It will fund projects that provide local employment, keep money flowing through local shops and suppliers and support drought-relief activities.

The Drought Communities Programme has a track record of getting it done, with over 130 projects funded to date. This is another way the Australian Government is tackling drought, and working together with local communities.

These guidelines for the Drought Communities Programme – Extension have been broadened to allow for a range of additional drought-relief activities to be funded, including drought relief events and other drought relief related activities. This gives councils the flexibility to choose projects that will have the biggest impact in their community.

The Government looks forward to partnering with communities in regional Australia to tackle the effects of the drought.

Senator the Hon Bridget McKenzie

Minister for Regional Services, Sport, Local Government and Decentralisation

1. Drought Communities Programme processes

The Drought Communities Programme is designed to achieve Australian Government objectives

This grant opportunity is part of the above Grant Programme which contributes to the Department of Infrastructure, Regional Development and Cities Outcome 3.

The Department works with stakeholders to plan and design the grant programme according to the Commonwealth Grants Rules and Guidelines.



The grant opportunity opens

Eligible Councils are invited to submit project proposals via an online application on business.gov.au.

We will publish grant guidelines and applicant information on business.gov.au and [GrantConnect](#).



Invited Eligible Councils complete and submit a grant application



We assess all grant applications

We assess the applications for completeness and against all the eligibility criteria.



We make grant recommendations

We provide advice to the decision maker on the merits of each application.



Grant decisions are made

The Program Delegate decides which applications are successful taking into consideration the proper use of public resources.



We notify you of the outcome

We advise you of the outcome of your application.



We enter into a grant agreement

We will enter into a grant agreement with successful Eligible Councils.



Delivery of grant

You undertake the grant activity as set out in your grant agreement. We manage the grant by working with you, monitoring your progress and making payments.



Evaluation of the Drought Communities Programme grant opportunity

We evaluate the specific grant activity and Drought Communities Programme as a whole. We base this on information you provide to us and that we collect from various sources.

2. About the grant program

The extension of the Drought Communities Programme (the program) will provide funding of \$75 million in 2018-19 to Eligible Councils to deliver benefits to targeted drought-affected regions of Australia. The program will support local community infrastructure and other drought relief projects for communities who have been impacted by drought.

The objectives of the program are to deliver support to targeted drought-affected regions of Australia by funding:

- local community infrastructure and
- other drought relief projects.

Funding will target infrastructure and other projects that:

- provide employment for people whose work opportunities have been impacted by drought
- stimulate local community spending
- use local resources, businesses and suppliers
- provide a long-lasting benefit to communities and the agricultural industries on which they depend.

The intended outcomes of the program are to:

- increase employment in regions by providing work for locals and/or farmers and farm labourers/staff/contractors whose employment opportunities have been affected by drought
- improve levels of economic activity in regions
- increase productivity in regions
- enable better retention of businesses, services and facilities.

The Department of Industry, Innovation and Science (the department/we) is responsible for administering the grant opportunity on behalf of the Department of Infrastructure, Regional Development and Cities.

We will publish the [opening and closing dates](#) and any other relevant information on business.gov.au and GrantConnect.

We administer the program according to the Commonwealth Grants Rules and Guidelines (CGRGs)¹.

This document sets out:

- the eligibility criteria
- how we consider and assess grant applications
- how we monitor and evaluate grantees
- responsibilities and expectations in relation to the grant opportunity.

We have defined key terms used in these guidelines in Appendix A.

You should read this document carefully before you fill out an application.

¹ <https://www.finance.gov.au/sites/default/files/commonwealth-grants-rules-and-guidelines.pdf>

2.1. Grant amount and grant period

The Australian Government has announced a total of \$75 million in 2018-19 to provide up to \$1 million in each Eligible Council.

3. Grants available

Each Eligible Council can receive funding for projects up to \$1 million.

The grant amount will be up to 100 per cent of eligible project costs (grant percentage).

- The minimum grant amount per application is \$25,000.
- Applications can include multiple unrelated activities up to the total funding amount of \$1 million per Eligible Council.

Co-funding from Eligible Councils is not mandatory, but you may access other funding for the project. Cash funding or in-kind support can be provided by any organisation including, but not limited to, the Eligible Council, state government, not-for-profit organisations and private sector companies.

Funding can also form one component of a larger package of Australian Government funding, noting that other funding needs to meet the eligibility criteria of the program from under which it is funded. For example, eligible fencing projects may be part funded under the [Pest Animal and Weed Management Program](#)², and eligible road projects may be part funded under the [Roads to Recovery Program](#)³.

Funding under this grant opportunity cannot be considered to be part of, or all of, a Council's contribution to projects under the Bridges Renewal Programme, the National Stronger Regions Fund, the Building Better Regions Fund, the Regional Growth Fund or the Heavy Vehicle Safety and Productivity Programme.

If your project is dependent on funding from other sources you must identify these sources and include their level of agreed support.

3.1. Project duration

You may start your project from 19 August 2018.

You must complete your project by 30 June 2019.

4. Eligibility criteria

We cannot consider your application if you do not satisfy all eligibility criteria.

4.1. Who is eligible?

To be eligible you must have an Australian Business Number (ABN): and

- be an Eligible Council, listed on business.gov.au and GrantConnect; or
- be invited to apply by the Minister.

For the purposes of the program, we consider an incorporated organisation that provides council-like services and functions in Far West New South Wales, for example, the Silverton and

² <http://www.agriculture.gov.au/>

³ <https://infrastructure.gov.au/>

Tibooburra villages, to be Eligible Councils, although funding will be limited to \$1 million across all projects in that unincorporated area.

4.2. Eligible Councils

Eligible Councils that can receive funding under the program are those specified by the Minister responsible for Local Government.

Eligible Councils are listed on business.gov.au and GrantConnect.

The Minister responsible for Local Government in consultation with the Prime Minister and the Minister for Agriculture and Water Resources, can consider approving further Eligible Councils under the program, at their discretion.

The program does not create an entitlement for all drought-affected Councils to receive funding under the program. Program funding is capped at \$75 million, and once that ceiling is reached through additional councils being added to the list of Eligible Councils then no other approvals are possible, without a further consideration of the program parameters by the Australian Government.

4.3. Additional eligibility requirements

We can only accept applications:

- submitted by the Chief Executive Officer of an Eligible Council or other council officer authorised to sign a grant agreement.
- that include a declaration that you will comply with specific regulatory requirements as outlined in section 10.3.

5. Eligible grant activities

5.1. Eligible projects

To be eligible your project must:

- be located in an Eligible Council area
- meet project requirements, see section 6
- include eligible activities and eligible expenditure
- have at least \$25,000 per application in eligible expenditure
- be undertaken in the project period and completed by 30 June 2019.

5.2. Eligible activities

Eligible activities must directly relate to the project and can include:

- repairs, maintenance, upgrading or building new community facilities
- repairs, maintenance, upgrades, construction and fit-out of community spaces
- employing local contractors to undertake repairs and maintenance
- holding events and
- undertaking other drought relief activities (including water carting for human consumption).

We may also approve other activities.

5.3. Eligible expenditure

You can only spend grant funds on eligible expenditure you have incurred on an agreed project as defined in your grant agreement.

Eligible expenditure items may include the cost of:

- suppliers, consultants and contracted labour undertaking eligible project activities
- materials required to deliver eligible project activities
- purchasing, leasing or hiring equipment required to deliver eligible project activities
- holding events and
- other drought relief activities (including water carting for human consumption).

Not all expenditure on your project may be eligible for grant funding. The Program Delegate makes the final decision on what is eligible expenditure and may give additional guidance on eligible expenditure if required.

You must incur the project expenditure between the project start and end date for it to be eligible unless stated otherwise. You may commence your project from 19 August 2018, but we will not be responsible for any expenditure you incur until a grant agreement is executed.

5.4. Ineligible expenditure

Examples of ineligible expenditure include:

- payment of salaries for existing staff or contractors, although projects may be carried out by existing workforces
- computer software or hardware that is not an integral part of the funded capital project
- a council's core or business-as-usual operations, which council rates and other government funding usually funds
- purchases of land, buildings, vehicles or mobile capital equipment (e.g. trucks and earthmoving equipment)
- expenditure incurred prior to 19 August 2018.
- undertaking studies or investigations, or
- the development of private or commercial ventures, including licensed areas of registered clubs.

This list is not exhaustive and applies only to the expenditure of the grant funds. Other costs may be ineligible where we decide that they do not directly support the achievement of the planned outcomes for the project or that they are contrary to the objective of the program.

You must ensure you have adequate funds to meet the costs of any ineligible expenditure associated with the project.

6. Project requirements

Each project must meet at least one of the following project requirements.

The project is expected to lead to the employment of locals

- the extent to which farmers and/or farm labourers/staff/contractors are expected to be employed

- how the project is expected to lead to the employment of locals and over what period of time they are expected to be employed
- the employment expected to be created beyond the immediate construction phase of the project and into the longer-term
- the indirect employment expected to be created through the potential flow-on effects to local businesses, suppliers, and services.

The project is expected to contribute to the economic activity of communities/regions

- local businesses, suppliers and services are expected to be used to complete the projects
- the project will encourage investment, business activities and other economic benefits to communities/regions.

The project is expected to lead to the retention of businesses, services and facilities

- the benefits that should be delivered as a result of the project, such as increased tourism, increased trade for local businesses, improved services resulting from enhanced facilities
- the number of people that are expected to benefit from the approved project.

7. How to apply

Before applying, you should read and understand these guidelines, the sample [application form](#) and the sample [grant agreement](#) published on business.gov.au and GrantConnect.

You will need to set up a user account to access our online portal. The portal allows you to apply for and manage grants in secure online environment.

To apply, you must:

- be listed as an Eligible Council or invited by the Minister to submit an application
- complete the online application form through the portal
- provide all the information requested
- address all eligibility criteria
- include all necessary attachments.

We may ask you to justify your project costs. You should have evidence for the costs that you include in your project budget that you can provide on request.

When you submit your online application, we will provide you with an automated receipt number and a link. The link goes to a page where you can enter your email address to receive acknowledgment and a copy of your complete application.

You are responsible for making sure your application is complete and accurate. Giving false or misleading information is a serious offence under the *Criminal Code 1995* (Cth). If we consider that you have provided false or misleading information we may not progress your application. If you find an error in your application after submitting it, you should call us immediately on 13 28 46.

If we find an error or information that is missing, we may ask for clarification or additional information from you that will not change the nature of your application. However, we can refuse to accept any additional information from you that would change your submission after the application closing time.

If you need further guidance around the application process or if you are unable to submit an application online [contact us](#) at business.gov.au or by calling 13 28 46.

7.1. Attachments to the application

You must attach supporting documentation to the application form in line with the instructions provided within the form. You should only attach requested documents. We will not consider information in attachments that we do not request.

7.2. Timing of grant opportunity

You can only submit an application between the published opening and closing dates.

Table 1: Expected timing for this grant opportunity

Activity	Timeframe
Earliest start date of project	19 August 2018
End date of grant commitment	30 June 2019

8. The selection process

We will assess your application for completeness and against all the eligibility criteria. To be recommended for funding, your project must meet all eligibility criteria as these projects provide the best value for money.

If the selection process identifies unintentional errors in your application, we may contact you to correct or clarify the errors. You may be asked to submit an updated proposal.

You may withdraw your application at any time.

8.1. Final decision

The Program Delegate (an AusIndustry senior responsible officer with responsibility for the program), decides which grants to approve taking into account the application assessment and the availability of grant funds.

The Program Delegate's decision is final in all matters, including:

- the approval of applications for funding
- the amount of grant funding awarded
- the terms and conditions of funding.

We cannot review decisions about the merits of your application.

9. Notification of application outcomes

If you are successful, you will receive a written offer, including any specific conditions attached to the grant.

If you are unsuccessful, we will notify you in writing and give you an opportunity to discuss the outcome with us.

10. If your application is successful

10.1. Grant agreement

You must enter into a grant agreement with the Commonwealth. We will use the Commonwealth simple grant agreement for this program. A sample [grant agreement](#) is available on [business.gov.au](#) and GrantConnect.

We will manage the grant agreement through the portal. Accepting the grant agreement through the portal is the equivalent of signing a grant agreement. After you have accepted it, we will execute the agreement. Execute means both you and the Commonwealth Government have entered into the grant agreement. We will notify you when this happens and a copy of the executed grant agreement will be available through the portal. The grant agreement will not become binding until it is executed.

We must execute a grant agreement with you before we can make any payments. We are not responsible for any expenditure you incur before a grant agreement is executed.

The approval of your grant may have specific conditions determined by the assessment process or other considerations made by the Program Delegate. We will identify these in the offer of funding.

The Commonwealth may recover grant funds if there is a breach of the grant agreement.

10.2. Simple grant agreement

You will have 30 days from the date of a written offer to execute this grant agreement with the Commonwealth ('execute' means both you and the Commonwealth have signed the agreement). During this time, we will work with you to finalise details. The offer may lapse if both parties do not sign the grant agreement within this time. Under certain circumstances, we may extend this period. We base the approval of your grant on the information you provide in your application. We will review any required changes to these details to ensure they do not impact the project as approved by the Program Delegate.

10.3. Project specific legislation, policies and industry standards

You are required to be compliant with all relevant laws and regulations.

Under State and Territory legislation, it is a requirement for people in roles that have direct, unsupervised contact with children to undertake a working with children/vulnerable people check.

You are responsible for ensuring that you have met relevant State or Territory legislation obligations related to working with children and/or vulnerable people, and that any person that has direct, unsupervised contact with children as part of a project under this program, has undertaken and passed a working with children/vulnerable people check, if required under relevant State or Territory legislation. You are also responsible for assessing the suitability of the people you engage as part of your project to ensure children are kept safe.

We do not provide advice on working with children/vulnerable people legislation, and you are responsible for seeking your own advice from the authority in your relevant State or Territory.

In addition, you will need to complete a risk assessment to identify the level of responsibility for children and the level of risk of harm or abuse, and put appropriate strategies in place to manage those risks. You will also need to establish a training and compliance regime to ensure staff are aware of, and comply with, the risk assessment requirements as well as relevant legislation. You will be required to provide an annual statement of compliance with these requirements.

To be eligible, you must declare in your application that you comply with these requirements. You will need to declare you can meet these requirements in your grant agreement with the Commonwealth.

10.4. How we pay the grant

The grant agreement will state the:

- maximum grant amount we will pay

- proportion of eligible expenditure covered by the grant (grant percentage)
- any in-kind contributions you will make
- any additional financial contribution provided by you or a third party.

We will not exceed the maximum grant amount under any circumstances. If you incur extra costs, you must meet them yourself.

We will make an initial payment on execution of the grant agreement. We will make subsequent payments in advance, based on your forecast eligible expenditure as you achieve agreed milestones and adjusted for unspent amounts from previous payments. Payments are subject to satisfactory progress on the project.

We set aside 10 per cent of the total grant funding for the final payment. We will pay this when you submit a satisfactory final report demonstrating you have completed outstanding obligations for the project. We may need to adjust your progress payments to align with available program funds across financial years and/or to ensure we retain a minimum 10 per cent of grant funding for the final payment.

The Program Delegate may approve alternative arrangements on a discretionary basis.

10.5. How we monitor your project

You must submit reports through the portal in line with the grant agreement. We will provide sample templates for these reports as appendices in the grant agreement. You will also be able to download them from business.gov.au and GrantConnect. We will remind you of your reporting obligations before a report is due. We will expect you to report on:

- progress against agreed project milestones
- project expenditure, including expenditure of grant funds.

The amount of detail you provide in your reports should be relative to the project size, complexity and grant amount.

We will monitor the progress of your project by assessing reports you submit and may conduct site visits to confirm details of your reports if necessary. Occasionally we may need to re-examine claims, seek further information or request an independent audit of claims and payments.

10.6. Final report

When you complete the project, you must submit a final report.

Final reports must:

- include the agreed evidence as specified in the grant agreement
- identify the total eligible expenditure incurred for the project
- be submitted by the report due date
- be in the format provided in the grant agreement.

10.7. Ad-hoc report

We may ask you for ad-hoc reports on your project. This may be to provide an update on progress, or any significant delays or difficulties in completing the project.

10.8. Independent audit report

We may ask you to provide an independent audit report. An audit report will verify that you spent the grant in accordance with the grant agreement. The audit report requires you to prepare a

statement of grant income and expenditure. The report template is attached to the sample grant agreement.

10.9. Compliance visits

We may visit you during the project period, or at the completion of your project, to review your compliance with the grant agreement. We may also inspect the records you are required to keep under the grant agreement. For large or complex projects, we may visit you after you finish your project. We will provide you with reasonable notice of any compliance visit.

10.10. Grant agreement variations

We recognise that unexpected events may affect project progress. In these circumstances, you can request a variation to your grant agreement through the portal, including:

- changing project milestones
- extending the timeframe for completing the project but within the maximum (i.e. no later than 30 June 2019) referred to in section 3.1.
- changing project activities

Note the program does not allow for:

- an increase of grant funds.

If you want to propose changes to the grant agreement, you must put them in writing before the grant agreement end date. We can provide you with a variation request template.

You should not assume that a variation request will be successful. We will consider your request based on factors such as:

- how it affects the project outcome
- consistency with the program policy objective, grant opportunity guidelines and any relevant policies of the department
- changes to the timing of grant payments
- availability of program funds.

10.11. Keeping us informed

You should let us know if anything is likely to affect your project or organisation.

We need to know of any key changes to your organisation or its business activities, particularly if they affect your ability to complete your project, carry on business and pay debts due.

You must also inform us of any changes to your:

- name
- addresses
- nominated contact details
- bank account details.

If you become aware of a breach of terms and conditions under the grant agreement you must contact us immediately.

You must notify us of events relating to your project and provide an opportunity for the Minister or their representative to attend.

10.12. Evaluation

We will evaluate the program to determine the extent to which the funded activity is contributing to the program objectives and outcomes. We may use information from your application and project reports for this purpose. We may also interview you, or ask you for more information to help us understand how the grant impacted you and to evaluate how effective the program was in achieving its outcomes. We may contact you up to [one] year after you finish your project for more information to assist with this evaluation.

10.13. Tax obligations

In accordance with the terms of Australian Taxation Office ruling GSTR 2012/2, payments made under the program, which are payments made by a government related entity to another government related entity, do not attract GST. Consequently, funding sought by Eligible Councils in their proposal(s) must exclude the GST component on goods and services and the payments made to Eligible Councils will not include GST.

10.14. Grant acknowledgement

If you make a public statement about a project funded under the program we require you, at a minimum, to acknowledge the grant by using the following:

‘This project received grant funding from the Australian Government.’

If you erect signage in relation to the project, the signage must contain an acknowledgement of the grant. These details will be outlined in the grant agreement.

10.15. Events

We will require you to notify us of events relating to your project and provide opportunity for the Minister or their representative to attend. These requirements will be outlined in your grant agreement.

11. Conflicts of interest

11.1. Your conflict of interest responsibilities

A conflict of interest will occur if your private interests conflict with your obligations under the grant. Conflicts of interest could affect the awarding or performance of your grant. A conflict of interest can be:

- real (or actual)
- apparent (or perceived)
- potential.

We will ask you to declare, as part of your application, any perceived or existing conflicts of interests or that, to the best of your knowledge, there is no conflict of interest.

If you later identify that there is an actual, apparent, or potential conflict of interest or that one might arise in relation to your grant, you must inform us in writing immediately.

11.2. Our conflict of interest responsibilities

We recognise that conflicts of interest may arise with our staff, technical experts, and others delivering the program between:

- their program duties, roles and responsibilities and

- their private interests.

We manage our conflicts of interest according to the APS Code of Conduct (section 13 (7) of the *Public Service Act 1999* (Cth)). We publish our [conflict of interest policy⁴](#) on the department's website.

Program officials must declare any conflicts of interest. If we consider a conflict of interest is a cause for concern, that official will not take part in the assessment of relevant applications under the program.

12. How we use your information

Unless the information you provide to us is:

- confidential information as per 12.1, or
- personal information as per 12.3,

We may share the information with other government agencies for a relevant Commonwealth purpose such as:

- to improve the effective administration, monitoring and evaluation of Australian Government programs
- for research
- to announce the awarding of grants.

12.1. How we handle your confidential information

We will treat the information you give us as sensitive and therefore confidential if it meets all of the following conditions:

- you clearly identify the information as confidential and explain why we should treat it as confidential
- the information is commercially sensitive
- disclosing the information would cause unreasonable harm to you or someone else
- you provide the information with an understanding that it will stay confidential.

12.2. When we may disclose confidential information

We may disclose confidential information:

- to [the committee and] our Commonwealth employees and contractors, to help us manage the program effectively
- to the Auditor-General, Ombudsman or Privacy Commissioner
- to the responsible Minister or Assistant Minister
- to a House or a Committee of the Australian Parliament.

We may also disclose confidential information if

- we are required or authorised by law to disclose it
- you agree to the information being disclosed, or

4

<https://www.industry.gov.au/AboutUs/InformationPublicationScheme/Ourpolicies/Documents/Conflict-of-Interest-and-Inside-Trade-Expectations-Policy.pdf>

- someone other than us has made the confidential information public.

12.3. How we use your personal information

We must treat your personal information according to the Australian Privacy Principles (APPs) and the *Privacy Act 1988* (Cth). This includes letting you know:

- what personal information we collect
- why we collect your personal information
- to whom we give your personal information.

We may give the personal information we collect from you to our employees and contractors, [the committee,] and other Commonwealth employees and contractors, so we can:

- manage the program
- research, assess, monitor and analyse our programs and activities.

We, or the Minister, may:

- announce the names of successful applicants to the public
- publish personal information on the department's websites.

You may read our [Privacy Policy](#)⁵ on the department's website for more information on:

- what is personal information
- how we collect, use, disclose and store your personal information
- how you can access and correct your personal information.

12.4. Public announcement

We will publish non-sensitive details of successful projects on GrantConnect and business.gov.au. We are required to do this by the *Commonwealth Grants Rules and Guidelines* and the [Australian Government Public Data Policy Statement](#)⁶, unless otherwise prohibited by law. This information may include:

- name of your organisation
- title of the project
- description of the project and its aims
- amount of grant funding awarded
- Australian Business Number
- business location
- your organisation's industry sector.

We publish this information to ensure open access to non-sensitive data within Australian Government agencies to enable greater innovation and productivity across all sectors of the Australian economy.

⁵ <http://www.industry.gov.au/Pages/PrivacyPolicy.aspx>

⁶ <http://www.dpmc.gov.au/resource-centre/data/australian-government-public-data-policy-statement>

12.5. Freedom of information

All documents in the possession of the Australian Government, including those about the program, are subject to the *Freedom of Information Act 1982* (Cth) (FOI Act).

The purpose of the FOI Act is to give members of the public rights of access to information held by the Australian Government and its entities. Under the FOI Act, members of the public can seek access to documents held by the Australian Government. This right of access is limited only by the exceptions and exemptions necessary to protect essential public interests and private and business affairs of persons in respect of whom the information relates.

If someone requests a document under the FOI Act, we will release it (though we may need to consult with you and/or other parties first) unless it meets one of the exemptions set out in the FOI Act.

13. Enquiries and feedback

For further information or clarification, you can contact us on 13 28 46 or by [web chat](#) or through our [online enquiry form](#) on business.gov.au.

We may publish answers to your questions on our website as Frequently Asked Questions.

Our [Customer Service Charter](#) is available at business.gov.au. We use customer satisfaction surveys to improve our business operations and service.

If you have a complaint, call us on 13 28 46. We will refer your complaint to the appropriate manager.

If you are not satisfied with the way we handle your complaint, you can contact:

Head of Division

AusIndustry - Support for Business

Department of Industry, Innovation and Science

GPO Box 2013

CANBERRA ACT 2601

You can also contact the [Commonwealth Ombudsman](#)⁷ with your complaint (call 1300 362 072). There is no fee for making a complaint, and the Ombudsman may conduct an independent investigation.

⁷ <http://www.ombudsman.gov.au/>

Appendix A. Definitions of key terms

Term	Definition
Application form	The details that applicants provide in the online portal to apply for funding under the grant opportunity.
AusIndustry	The division of the same name within the department.
Eligible Council	A council that is eligible to apply for funding under the program as published on business.gov.au and GrantConnect.
Department	The Department of Industry, Innovation and Science.
Eligible activities	The activities undertaken by a grantee in relation to a project that are eligible for funding support as set out in 5.2.
Eligible application	An application or proposal for grant funding under the program that the Program Delegate has determined is eligible for assessment in accordance with these guidelines.
Eligible expenditure	The expenditure incurred by a grantee on a project and which is eligible for funding support as set out in 5.3.
Grant agreement	A legally binding contract between the Commonwealth and a grantee for the grant funding
Grant funding or grant funds	The funding made available by the Commonwealth to grantees under the program.
Grantee	The recipient of grant funding under a grant agreement.
Guidelines	Guidelines that the Minister gives to the department to provide the framework for the administration of the program, as in force from time to time.
Minister	The Commonwealth Minister responsible for Local Government.
Personal information	Has the same meaning as in the <i>Privacy Act 1988</i> (Cth) which is: <ul style="list-style-type: none"> Information or an opinion about an identified individual, or an individual who is reasonably identifiable: a. whether the information or opinion is true or not; and b. whether the information or opinion is recorded in a material form or not.
Program Delegate	An AusIndustry senior responsible officer within the department with responsibility for the program.
Program funding or Program funds	The funding made available by the Commonwealth for the program.
Project	A project described in an application for grant funding under the program.



Senator the Hon Bridget McKenzie

Deputy Leader of The Nationals
Minister for Regional Services
Minister for Sport
Minister for Local Government and Decentralisation
Senator for Victoria

Ref: MS18-002412

Senator the Hon Mathias Cormann
Minister for Finance and the Public Service
Parliament House
CANBERRA ACT 2600

Dear Minister

I seek your approval of the program guidelines for the Drought Communities Programme (DCP) Extension ahead of the intended launch of the DCP Extension. Please find a copy of the guidelines enclosed.

On 19 August 2018, the former Prime Minister announced a drought-relief package which included the DCP Extension to provide an additional \$75 million in 2018-19 to help support communities and businesses in drought-stricken areas.

s34

My Department has assessed the overall risk associated with this program as low. The Department of Finance and the Department of Prime Minister and Cabinet have been consulted on these guidelines.

Yours sincerely

Senator the Hon Bridget McKenzie